









- ### Legend
-  Cadastral Line : Existing Lot Route
  -  Cadastral Line : Existing Railway Route
  -  Cadastral Line : Existing Road Route
  -  Cadastral Line : Existing Stratum Lot Route
  -  Cadastral Line : Existing Stratum Road Route
  -  Waterway Route : Route
  -  System Area Coverage : Stormwater Catchment
  -  System Area Coverage : Stormwater Catchment where [System Area].Description = "MUDDY CREEK CATCHMENT"

SWMAP0052-SW\_070  
 MUDDY CREEK CATCHMENT  
 Produced By: Sydney Water  
 Date: 20/07/2011

Suburb: KOGARAH  
 Map:294 Grid:G1 Edition:Sydney UBD Edition 41  
 CMA Sheet: 0937-53-11  
 MGA Zone 56 (m) Central Co-ord: 327581 6240997

Scale: 1:14000  
 Plot Theme: D\_System\_Area\_sp\_Cad  
 Plot Request: None

Copyright Reserved Sydney Water 2011  
 No warranty is given that this is complete or accurate.  
 SYDNEY WATER CORPORATION