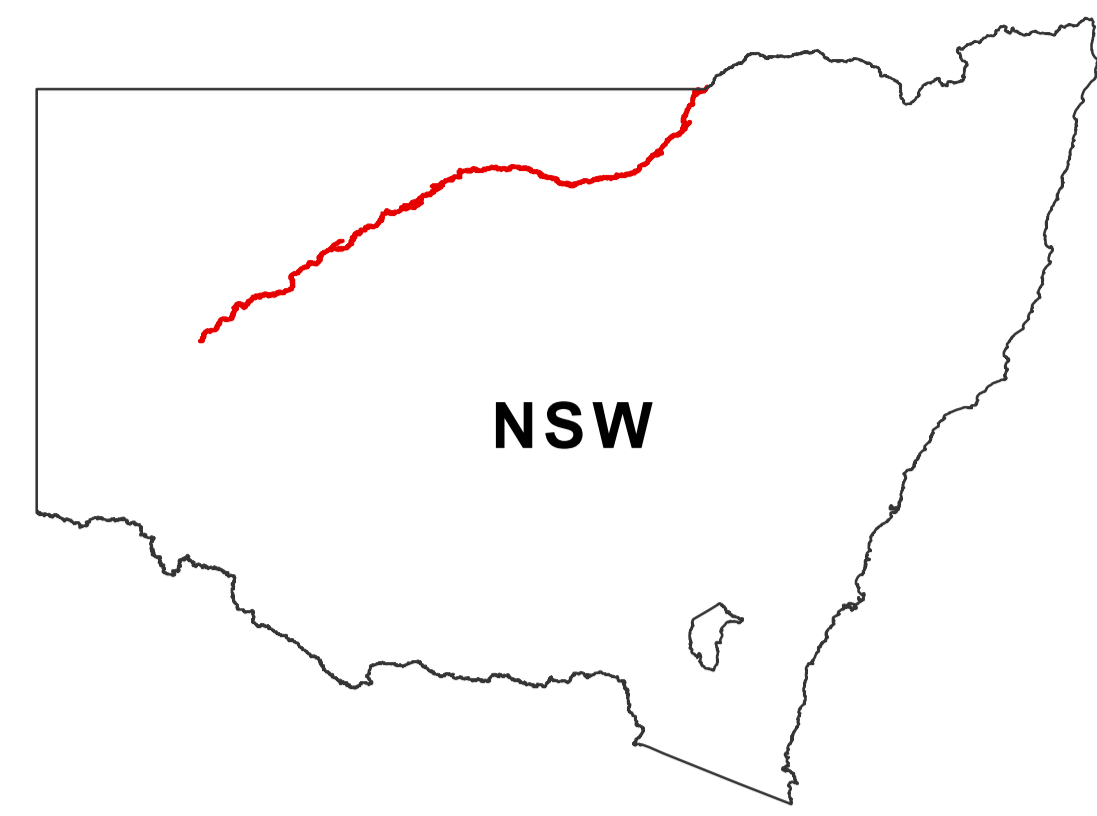


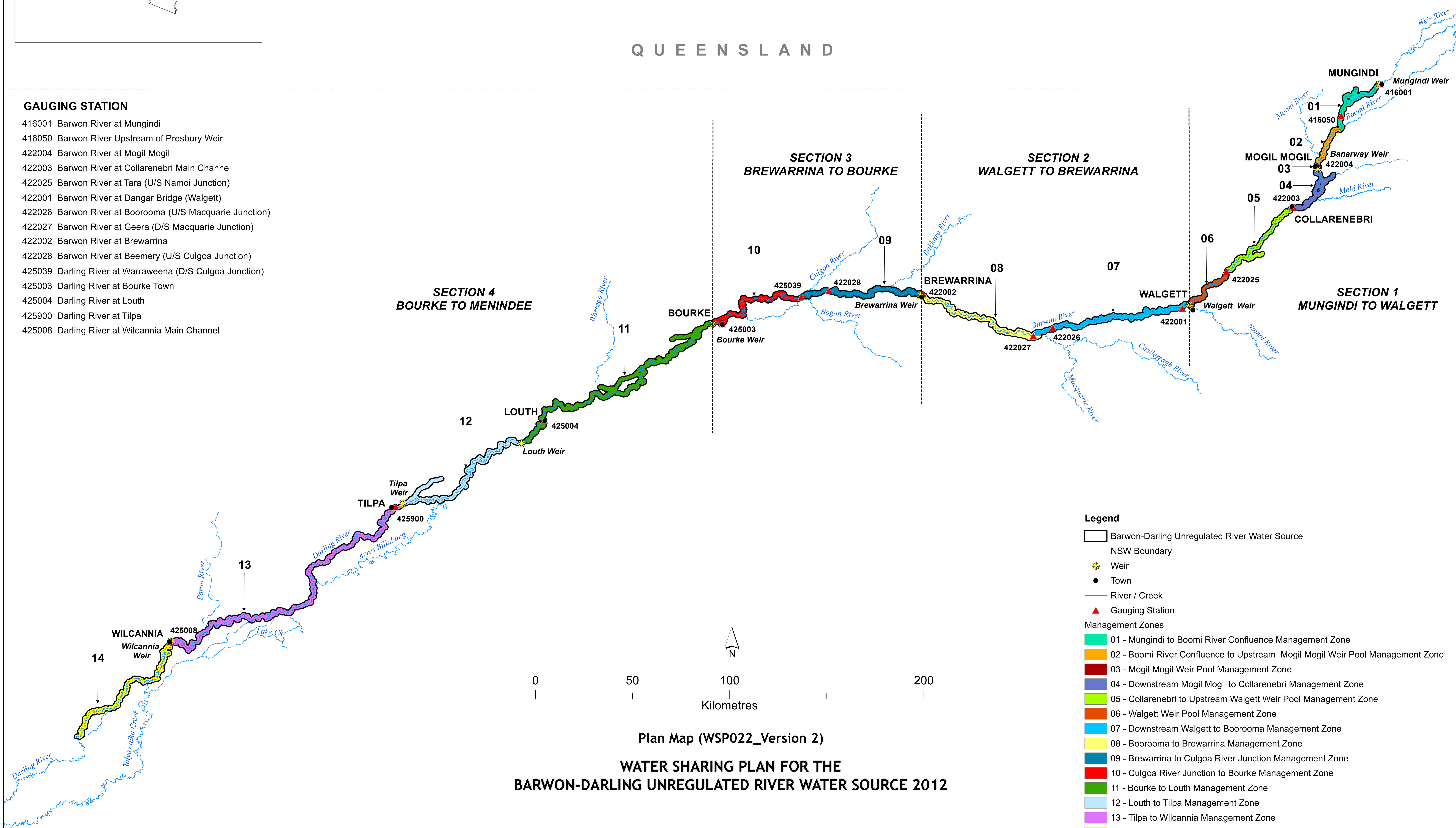
LOCALITY MAP



QUEENSLAND

GAUGING STATION

- 416001 Barwon River at Mungindi
- 416050 Barwon River Upstream of Presbury Weir
- 422004 Barwon River at Mogil Mogil
- 422003 Barwon River at Collarenebri Main Channel
- 422025 Barwon River at Tara (U/S Namoi Junction)
- 422001 Barwon River at Dangar Bridge (Walgett)
- 422026 Barwon River at Boorooma (U/S Macquarie Junction)
- 422027 Barwon River at Geera (D/S Macquarie Junction)
- 422002 Barwon River at Brewarrina
- 422028 Barwon River at Beemery (U/S Culgoa Junction)
- 425039 Darling River at Warraweena (D/S Culgoa Junction)
- 425003 Darling River at Bourke Town
- 425004 Darling River at Louth
- 425900 Darling River at Tilpa
- 425008 Darling River at Wilcannia Main Channel



**SECTION 4
BOURKE TO MENINDEE**

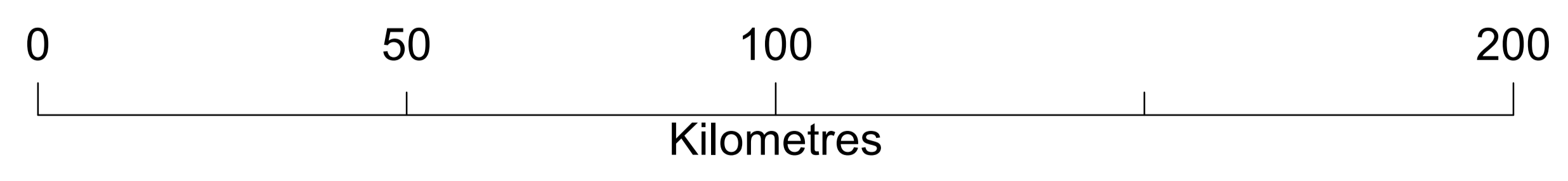
**SECTION 3
BREWARRINA TO BOURKE**

**SECTION 2
WALGETT TO BREWARRINA**

**SECTION 1
MUNGINDI TO WALGETT**

Legend

- Barwon-Darling Unregulated River Water Source
- NSW Boundary
- Weir
- Town
- River / Creek
- Gauging Station
- Management Zones**
- 01 - Mungindi to Boomi River Confluence Management Zone
- 02 - Boomi River Confluence to Upstream Mogil Mogil Weir Pool Management Zone
- 03 - Mogil Mogil Weir Pool Management Zone
- 04 - Downstream Mogil Mogil to Collarenebri Management Zone
- 05 - Collarenebri to Upstream Walgett Weir Pool Management Zone
- 06 - Walgett Weir Pool Management Zone
- 07 - Downstream Walgett to Boorooma Management Zone
- 08 - Boorooma to Brewarrina Management Zone
- 09 - Brewarrina to Culgoa River Junction Management Zone
- 10 - Culgoa River Junction to Bourke Management Zone
- 11 - Bourke to Louth Management Zone
- 12 - Louth to Tilpa Management Zone
- 13 - Tilpa to Wilcannia Management Zone
- 14 - Wilcannia to Upstream Lake Wetherell Management Zone



Plan Map (WSP022_Version 2)

**WATER SHARING PLAN FOR THE
BARWON-DARLING UNREGULATED RIVER WATER SOURCE 2012**