










- ### Legend
-  Cadastral Line : Existing Lot Route
 -  Cadastral Line : Existing Railway Route
 -  Cadastral Line : Existing Road Route
 -  Cadastral Line : Existing Stratum Lot Route
 -  Cadastral Line : Existing Stratum Railway Route
 -  Cadastral Line : Existing Stratum Road Route
 -  Waterway Route : Route
 -  System Area Coverage : Stormwater Catchment
 -  System Area Coverage : Stormwater Catchment where |System Area|.Description = "POWELLS CREEK CATCHMENT"

SWMAP0056-SW_050
 POWELLS CREEK CATCHMENT
 Produced By: Sydney Water
 Date: 20/07/2011

Suburb: HOME BUSH
 Map:233 Grid:B10 Edition:Sydney UBD Edition 41
 CMA Sheet: 0045-33-24
 MGA Zone 56 (m) Central Co-ord: 322444 6250739

Scale: 1:16000
 Plot Theme: D_System_Area_sp_Cad
 Plot Request: None

Copyright Reserved Sydney Water 2011
 No warranty is given that this is complete or accurate.
 SYDNEY WATER CORPORATION