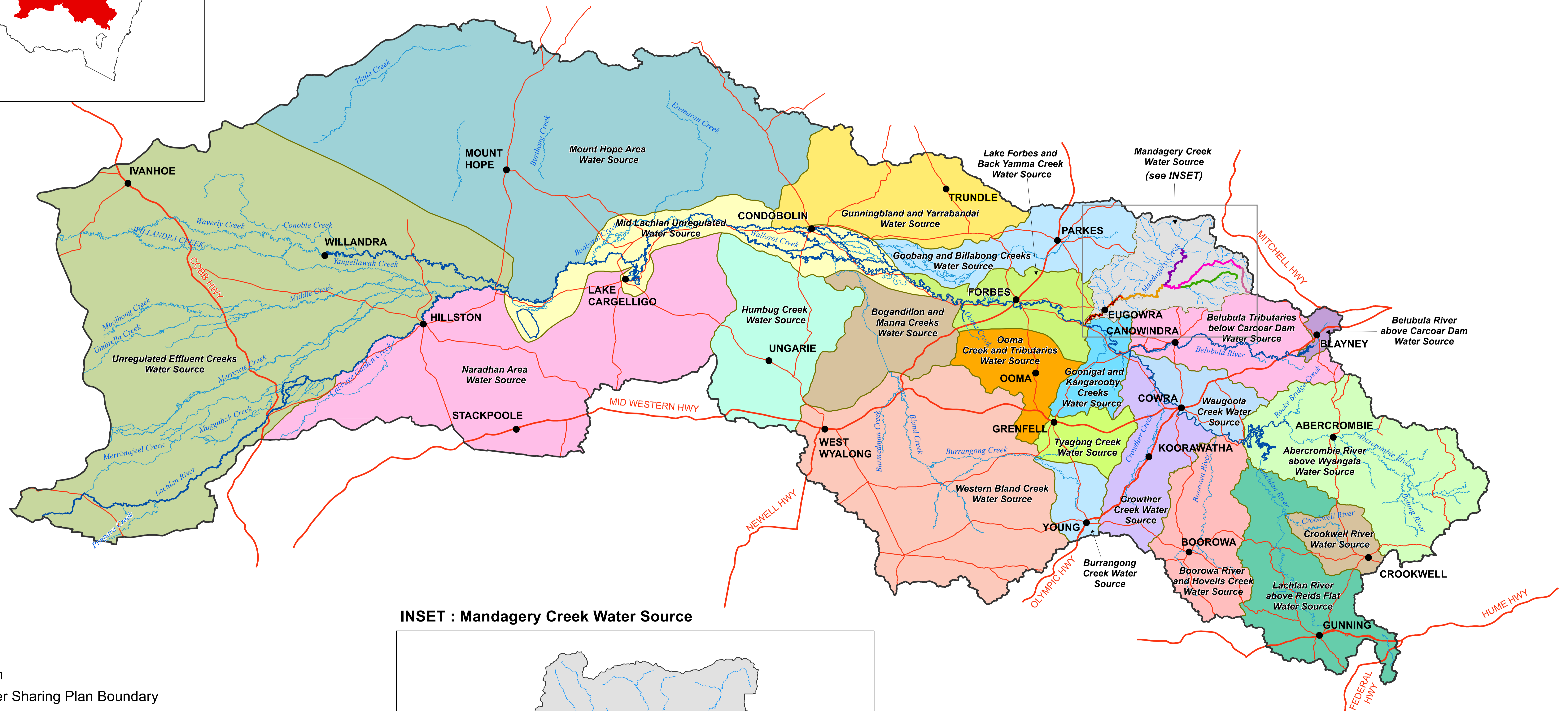
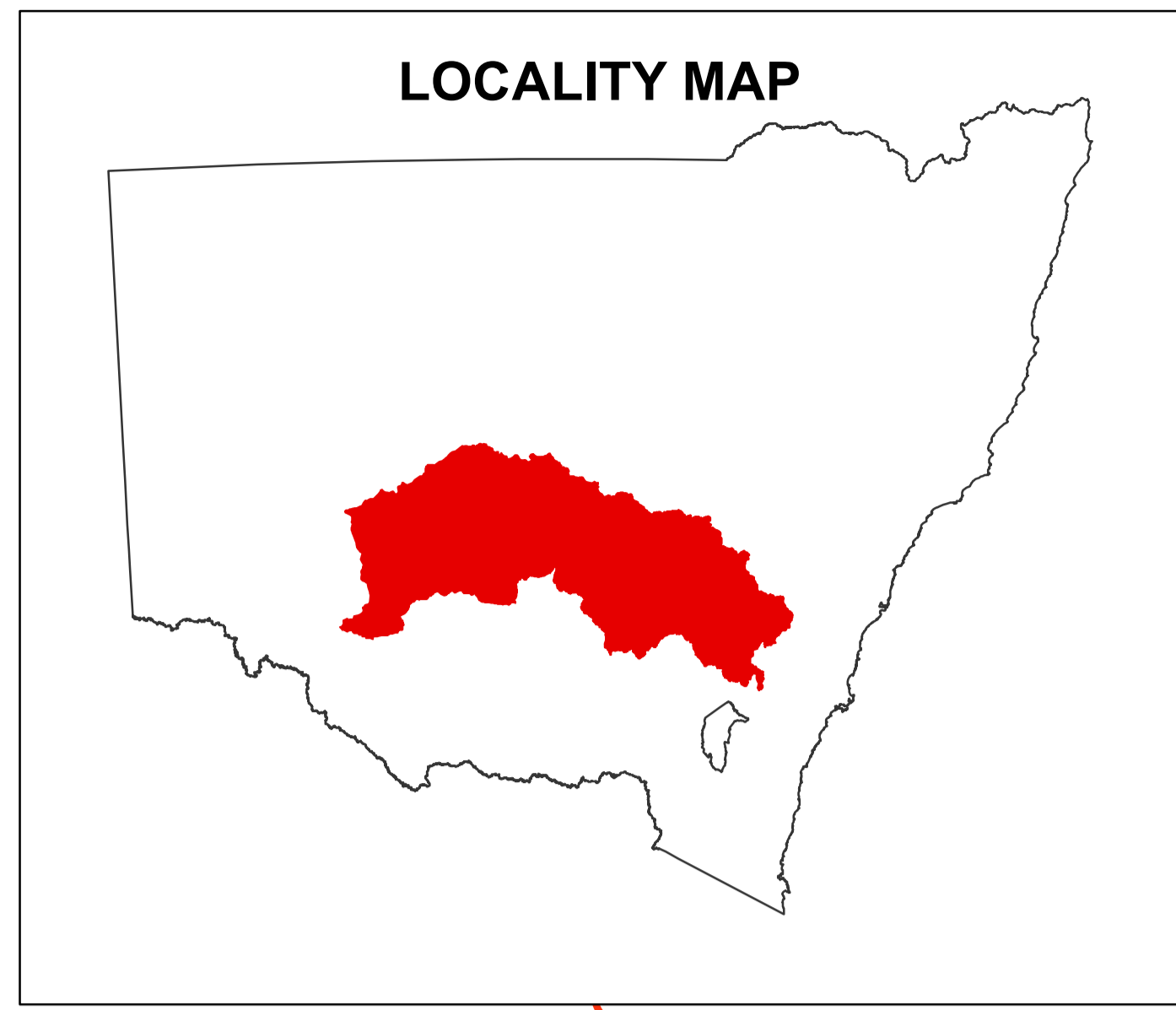
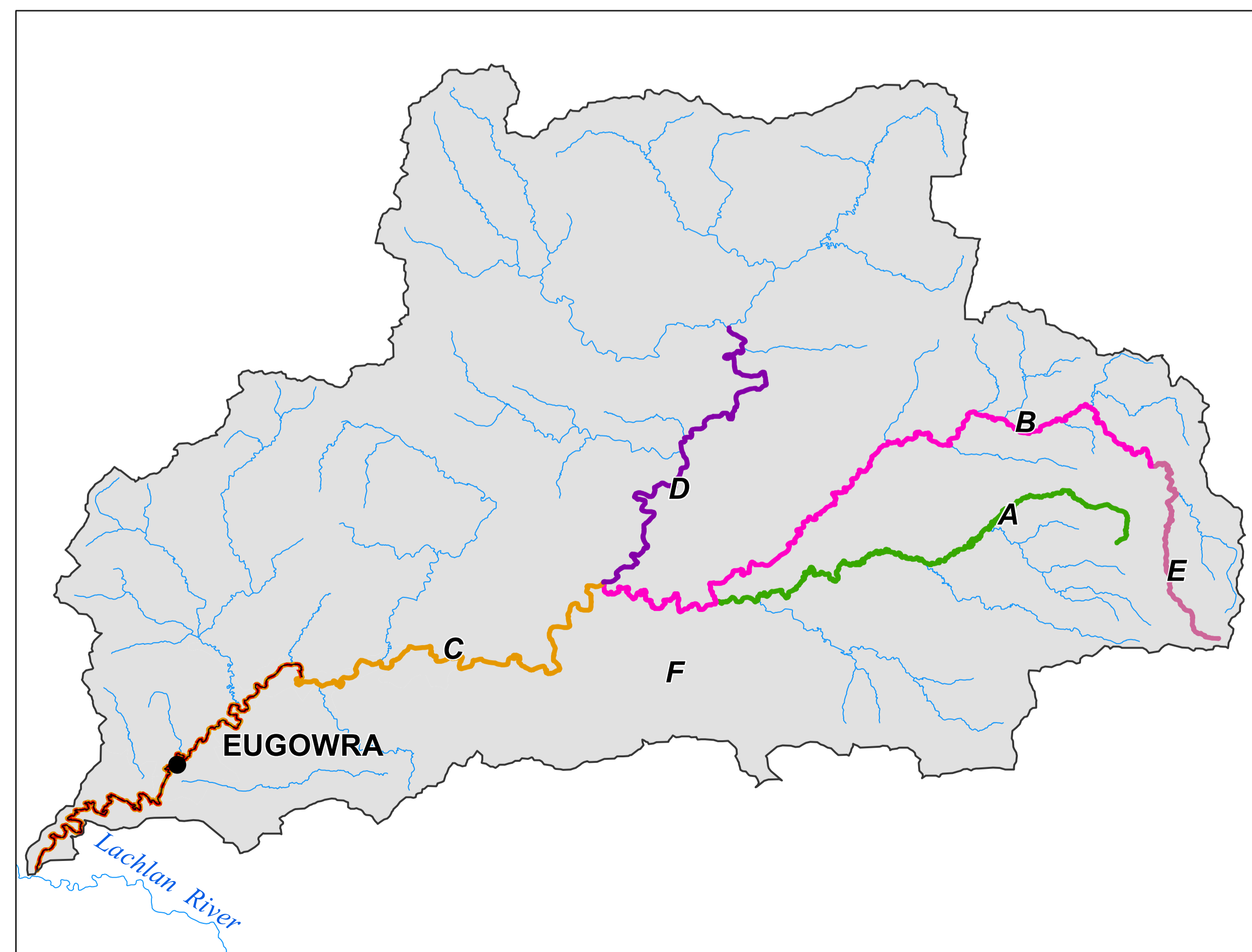


Plan Map (WSP024\_Version 3)

Water Sharing Plan for the Lachlan Unregulated River  
Water Source 2012



INSET : Mandagery Creek Water Source



Legend

- Town
- Water Sharing Plan Boundary
- Water Source Boundary
- ⋯ Mandagery Creek Trading Zone
- Regulated River
- River / Creek
- Highway
- Road

Management Zones

- A - Bourimbla Creek Management Zone
- B - Lower Boree Creek Management Zone
- C - Lower Mandagery Creek Management Zone
- D - Mid Mandagery Creek Management Zone
- E - Upper Boree Creek Management Zone
- F - other tributaries

