








- ### Legend
-  Cadastral Line : Existing Lot Route
 -  Cadastral Line : Existing Road Route
 -  Waterway Route : Route
 -  System Area Coverage : Stormwater Catchment
 -  System Area Coverage : Stormwater Catchment where [System Area].Description = "COTTENHAM AVE CATCHMENT"

SW_023

COTTENHAM AVE CATCHMENT

SWMAP0027-SW_023
 COTTENHAM AVE CATCHMENT
 Produced By: Sydney Water
 Date: 20/07/2011

Suburb: KINGSFORD
 Map:276 Grid:J2 Edition:Sydney UBD Edition 41
 CMA Sheet: 1837-12-12
 MGA Zone 56 (m) Central Co-ord: 335441 6244924

Scale: 1:2500
 Plot Theme: D_System_Area_sp_Cad
 Plot Request: None

Copyright Reserved Sydney Water 2011
 No warranty is given that this is complete or accurate.
 SYDNEY WATER CORPORATION