




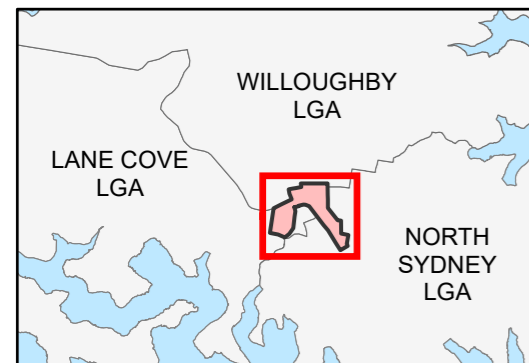
**Environmental Planning and
Assessment Amendment
(St Leonards and Crows Nest
Special Contributions Area)
Order 2020**

Environmental Planning and
Assessment Act 1979
St Leonards and Crows Nest
Special Contributions Area
Map - Sheet SCA_STL_001

-  Special Contribution Area
-  Sydney Metro – Crows Nest

Block	Address	Lot and DP
A	497 Pacific Highway	Lot 2 DP 575046
	501 Pacific Highway	Lot 1 DP 575046
	503-505 Pacific Highway	Lot 3 DP 655677
	507-509 Pacific Highway	Lot 4 DP 1096359
	511-519 Pacific Highway	SP 71539
B	521-543 Pacific Highway	Lot A & B DP 374468
	477 Pacific Highway	Lot 11 DP 747672
	479 Pacific Highway	Lot 101 DP 747672
C	491-495 Pacific Highway	Lot 100 DP 442804
	14 Clarke Street	Lot 1 DP 1223850

 Cadastre 17/07/2020 © NSW Spatial Services



Projection: MGA Zone 56
Datum: GDA94
Scale: 1:4,000 @ A3

Map Identification Number:
EPA_ACT_ORD_SCA_STL_001_20200717

