High Priority Groundwater-Dependent Ecosystem Map (GDE026_Version 1)

Water Sharing Plan for the Bellinger River Area Unregulated and Alluvial Water Sources 2020

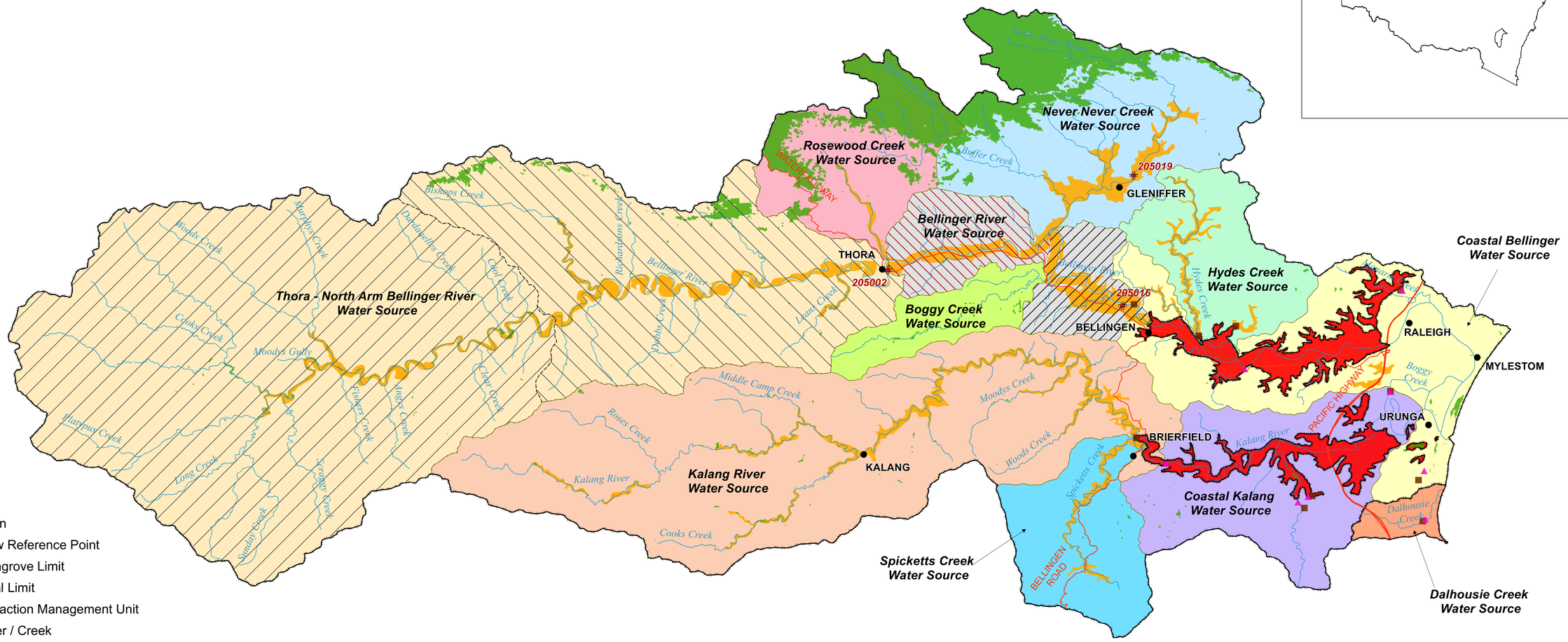

Legend

- Town
- Flow Reference Point
- Mangrove Limit
- Tidal Limit
- Extraction Management Unit
- River / Creek
- Highway
- Major Road
- Unconsolidated alluvial sediments within respective water source (indicative area only)
- Bellinger River Coastal Floodplain Alluvial Groundwater Water Source
- Bellinger River Water Source
- Boggy Creek Water Source
- Coastal Bellinger Water Source
- Coastal Kalang Water Source
- Dalhousie Creek Water Source
- Hydes Creek Water Source
- Kalang River Water Source
- Never Never Creek Water Source
- Rosewood Creek Water Source
- Spicketts Creek Water Source
- Thora - North Arm Bellinger River Water Source

High Priority Groundwater-Dependent Ecosystems

- Groundwater dependent vegetation ecosystem

N

0 2.5 5 10

Kilometres

Management Zones

- Lower Bellinger River Management Zone
- Upper Bellinger River Management Zone
- Lower Thora - North Arm Bellinger River Management Zone
- Upper Thora - North Arm Bellinger River Management Zone

LOCALITY MAP

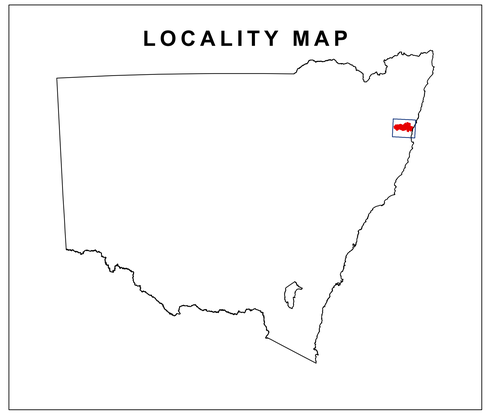

EXTRACTION MANAGEMENT UNIT KEY

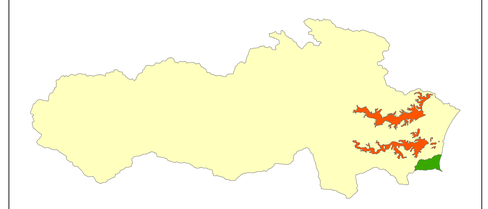

Legend

- Bellinger River Catchment Extraction Management Unit
- Bellinger River Coastal Floodplain Alluvial Extraction Management Unit
- Dalhousie Creek Catchment Extraction Management Unit