








SW_016
**BOTANY - BAY ST
 CATCHMENT**

Legend

-  Cadastral Line : Existing Lot Route
-  Cadastral Line : Existing Railway Route
-  Cadastral Line : Existing Road Route
-  Cadastral Line : Existing Stratum Road Route
-  Waterway Route : Route
-  System Area Coverage : Stormwater Catchment
-  System Area Coverage : Stormwater Catchment where |System Area|_Description = "BOTANY - BAY ST CATCHMENT"

SWMAP0011-SW_016
 BOTANY - BAY ST CATCHMENT
 Produced By: Sydney Water
 Date: 21/07/2011

Suburb: BOTANY
 Map:276 Grid:B12 Edition:Sydney UBD Edition 41
 CMA Sheet: 1837-41-12
 MGA Zone 56 (m) Central Co-ord: 333782 6242223

Scale: 1:8000
 Plot Theme: D_System_Area_sp_Cad
 Plot Request: None

Copyright Reserved Sydney Water 2011
 No warranty is given that this is complete or accurate.
 SYDNEY WATER CORPORATION