











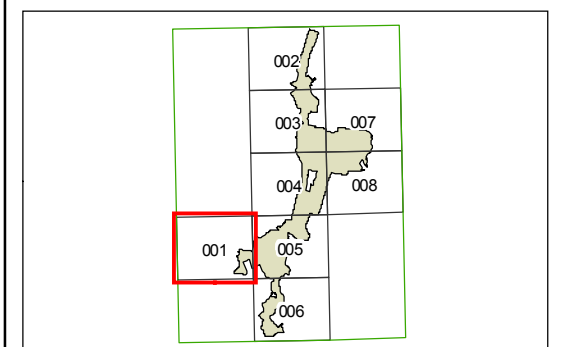
Western Sydney Parklands Act 2006 Western Sydney Parklands Map

Sheet 001

Legend

-  Western Sydney Parklands Boundary
-  Excluded Land
-  Local Government Area
-  Suburb Boundary
-  Motorway M7
-  Railway Line
-  Water Feature
-  Cadastre 16/11/09 © LPMA

Note: Section 22(5) of the Western Sydney Parklands Act 2006 provides that land does not form part of the Parklands unless the land is Trust land or land of a government agency.



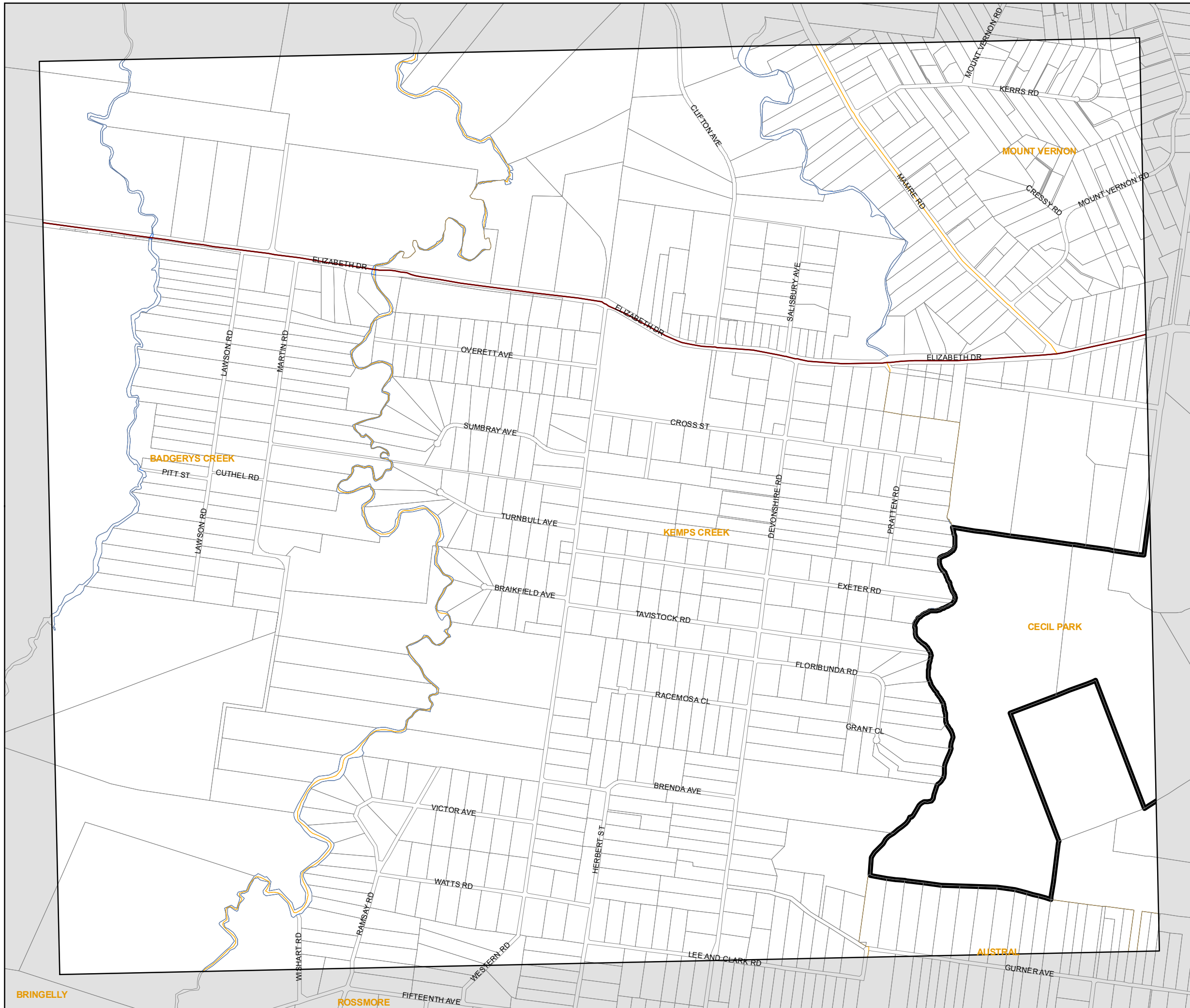
Projection: GDA 1994
Zone 56

0 250 500 750 M

Scale: 1:20,000 @ A3

Map Identification Number

WSP_ACT_BOUNDARY_LAP_001_20091116



BRINGELLY

ROSSMORE

AUSTRAL

CECIL PARK

KEMPS CREEK

BADGERYS CREEK

MOUNT VERNON