









### Legend

-  Cadastral Line : Existing Lot Route
-  Cadastral Line : Existing Railway Route
-  Cadastral Line : Existing Road Route
-  Cadastral Line : Existing Stratum Railway Route
-  Cadastral Line : Existing Stratum Road Route
-  Waterway Route : Route
-  System Area Coverage : Stormwater Catchment
-  System Area Coverage : Stormwater Catchment where [System Area].Description = "MARRICKVILLE VALLEY CATCHMENT"

SWMAP0048-SW\_066  
 MARRICKVILLE VALLEY CATCHMENT  
 Produced By: Sydney Water  
 Date: 22/07/2011

Suburb: MARRICKVILLE  
 Map:17 Grid:F8 Edition:Sydney UBD Edition 41  
 CMA Sheet: 0945-91-33  
 MGA Zone 56 (m) Central Co-ord: 330246 6246216

Scale: 1:14000  
 Plot Theme: D\_System\_Area\_sp\_Cad  
 Plot Request: None

Copyright Reserved Sydney Water 2011  
 No warranty is given that this is complete or accurate.  
 SYDNEY WATER CORPORATION