







Legend

-  Cadastral Line : Existing Lot Route
-  Cadastral Line : Existing Road Route
-  System Area Coverage : Stormwater Catchment
-  System Area Coverage : Stormwater Catchment where [System Area].Description = "CENTENNIAL PARK - PARK RD CATCHMENT"

SW_094
CENTENNIAL PARK -
PARK RD CATCHMENT

SWMAP0019-SW_094
CENTENNIAL PARK - PARK RD CATCHMENT
Produced By: Sydney Water
Date: 21/07/2011

Suburb: MOORE PARK
Map:16 Grid:H7 Edition:Sydney UBD Edition 41
CMA Sheet: 1845-53-13
MGA Zone 56 (m) Central Co-ord: 336193 6248320

Scale: 1:4000
Plot Theme: D_System_Area_sp_Cad
Plot Request: None

Copyright Reserved Sydney Water 2011
No warranty is given that this is complete or accurate.
SYDNEY WATER CORPORATION