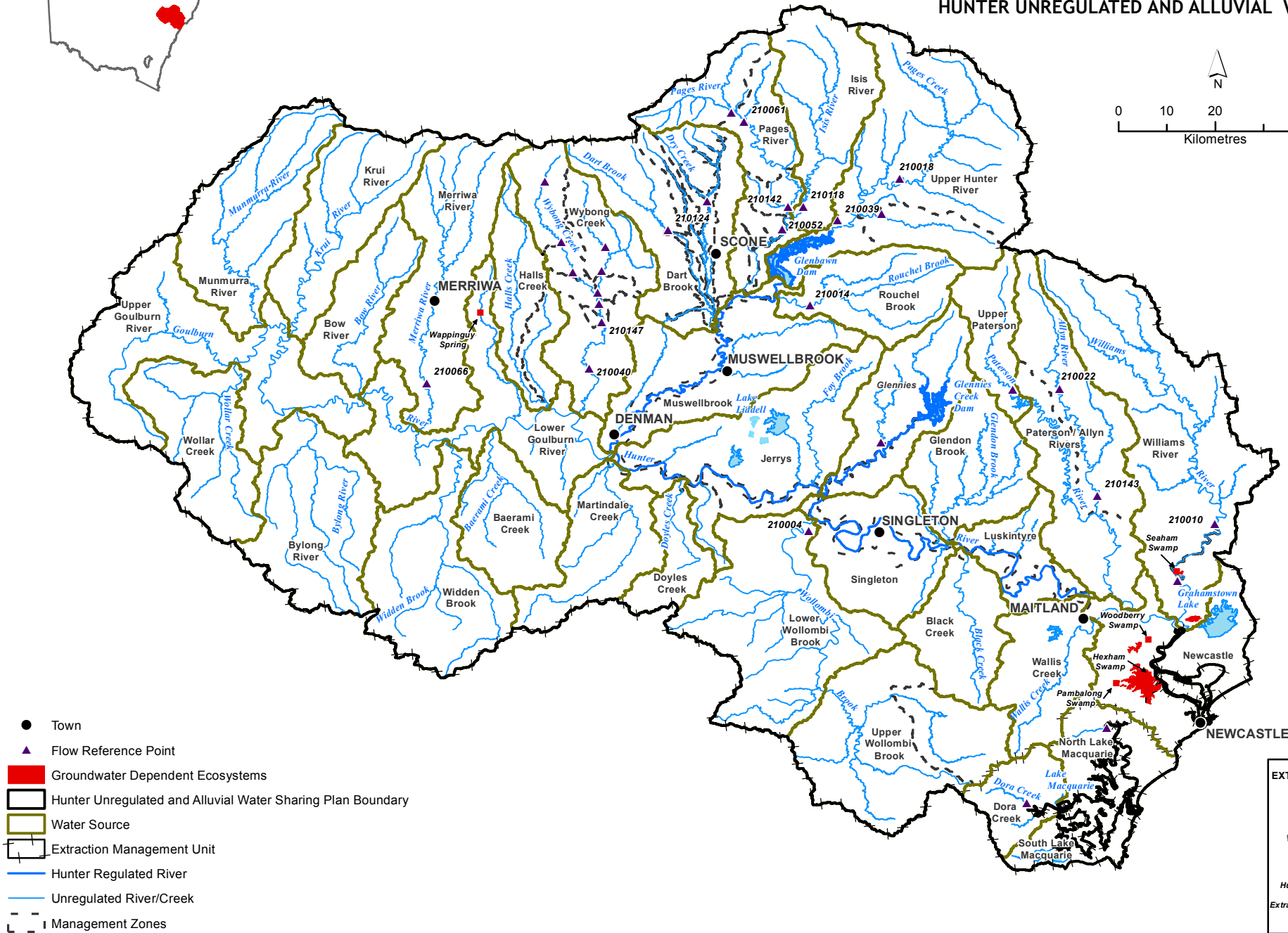
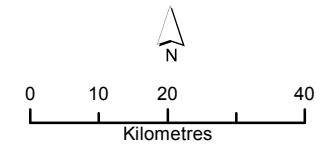
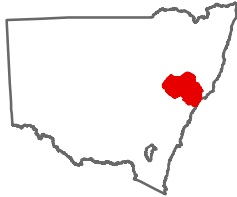


HIGH PRIORITY GROUNDWATER DEPENDENT ECOSYSTEM MAP
(GDE012_Version1)

WATER SHARING PLAN FOR THE
HUNTER UNREGULATED AND ALLUVIAL WATER SOURCES 2009

LOCALITY MAP



- Town
- ▲ Flow Reference Point
- Groundwater Dependent Ecosystems
- ▭ Hunter Unregulated and Alluvial Water Sharing Plan Boundary
- ▭ Water Source
- ▭ Extraction Management Unit
- Hunter Regulated River
- Unregulated River/Creek
- - - Management Zones

