






### Legend

-  Cadastral Line: Existing Lot Route
-  Road
-  Waterway Route: Route
-  Stormwater Catchment
-  System Area Coverage: Stormwater Catchment - **DUNCANS CREEK CATCHMENT**

SWMAP0081 - SW\_108  
 DUNCANS CREEK CATCHMENT

Produced by Sydney Water  
 Date: 21/10/2021

Suburb: LUDDENHAM  
 Map: Map 243 E15 Sydney UBD Edition 49  
 CMA Sheet:  
 MGA Zone 56 (m) Central Co-ord: 286270.93 6246430.25

Scale: 1:22,900

Copyright Reserved Sydney Water 2021  
 No warranty is given that this is complete or accurate.  
 SYDNEY WATER CORPORATION

P:\GIS\Project-4\project\0501018\_SW\_Catchment\_Mapping\SW\_Catchment\_Template.mxd\JOB No.021-10-21\birdie.jacks.on\Frev 0