









### Legend

-  Cadastral Line : Existing Lot Route
-  Cadastral Line : Existing Railway Route
-  Cadastral Line : Existing Road Route
-  Cadastral Line : Existing Stratum Railway Route
-  Cadastral Line : Existing Stratum Road Route
-  Waterway Route : Route
-  System Area Coverage : Stormwater Catchment
-  System Area Coverage : Stormwater Catchment where [System Area].Description = "MOORES CREEK CATCHMENT"

SW\_069  
MOORES CREEK CATCHMENT

SWMAP0051-SW\_069  
MOORES CREEK CATCHMENT  
Produced By: Sydney Water  
Date: 22/07/2011

Suburb: ROSEVILLE  
Map:195 Grid:J4 Edition:Sydney UBD Edition 41  
CMA Sheet: 0960-94-31  
MGA Zone 56 (m) Central Co-ord: 331640 6260331

Scale: 1:7000  
Plot Theme: D\_System\_Area\_sp\_Cad  
Plot Request: None

Copyright Reserved Sydney Water 2011  
No warranty is given that this is complete or accurate.  
SYDNEY WATER CORPORATION

SW\_026