






### Legend

-  Cadastral Line : Existing Lot Route
-  Cadastral Line : Existing Road Route
-  Cadastral Line : Existing Stratum Road Route
-  System Area Coverage : Stormwater Catchment
-  System Area Coverage : Stormwater Catchment where {System Area}.Description = "MOORE PARK CATCHMENT"

SWMAP0050-SW\_058  
 MOORE PARK CATCHMENT  
 Produced By: Sydney Water  
 Date: 20/07/2011

Suburb: PADDINGTON  
 Map:16 Grid:F3 Edition:Sydney UBD Edition 41  
 CMA Sheet: 1845-42-44  
 MGA Zone 56 (m) Central Co-ord: 335965 6248857

Scale: 1:5000  
 Plot Theme: D\_System\_Area\_sp\_Cad  
 Plot Request: None

Copyright Reserved Sydney Water 2011  
 No warranty is given that this is complete or accurate.  
 SYDNEY WATER CORPORATION