


**Environmental Planning and Assessment Amendment (Western Sydney Growth Areas – Special Contributions Area) Order 2011**

Environmental Planning and Assessment Act 1979  
Western Sydney Growth Areas – Special Contributions Area Map - sheet LAP\_001


**Legend**

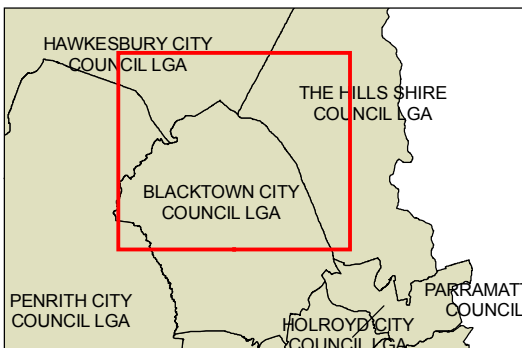
 Special Contributions Area

**Precincts**

- 1 North West Growth Centre
- 2 South West Growth Centre
- 3 Balmoral Road
- 4 Elderslie
- 5 Spring Farm

**Cadastre**

 Cadastre 13/12/2010 © NSW LPMA



0 0.5 1 1.5 Kilometres

Scale: 1:60,000 @ A3

Projection: MGA Zone 56  
Datum: GDA94

Map Identification Number  
EPA\_ACT\_ORD\_SCA\_WSGA\_LAP\_001\_20101216

