






### Legend

-  Cadastral Line: Existing Lot Route
-  Road
-  Waterway Route: Route
-  Stormwater Catchment
-  System Area Coverage: Stormwater Catchment - **BADGERYS CREEK CATCHMENT**

SWMAP0078 - SW\_105  
**BADGERYS CREEK CATCHMENT**

Produced by Sydney Water  
 Date: 21/10/2021

Suburb: BADGERYS CREEK  
 Map: Map 244 P5 Sydney UBD Edition 49  
 CMA Sheet:  
 MGA Zone 56 (m) Central Co-ord: 290046.63 6248010.54

Scale: 1:33,000

Copyright Reserved Sydney Water 2021  
 No warranty is given that this is complete or accurate.  
 SYDNEY WATER CORPORATION

P:\GIS\Project-4\project\05018\_SW\_Catchment\_Mapping\SW\_Catchment\_Template.mxd\JOB No.021-10-21\bride.jacks.on\Rev.0