






Legend

-  Cadastral Line: Existing Lot Route
-  Road
-  Waterway Route: Route
-  Stormwater Catchment
-  System Area Coverage: Stormwater Catchment - KEMPS CREEK (MAMRE) CATCHMENT

SWMAP0075 - SW_102
 KEMPS CREEK (MAMRE) CATCHMENT
 Produced by Sydney Water
 Date: 21/10/2021

Suburb: KEMPS CREEK
 Map: Map 225 P3 Sydney UBD Edition 49
 CMA Sheet:
 MGA Zone 56 (m) Central Co-ord: 295472.5 6251959.38

Scale: 1:10,300

Copyright Reserved Sydney Water 2021
 No warranty is given that this is complete or accurate.
 SYDNEY WATER CORPORATION

P:\GIS\Project-4\project\505018_SW_Catchment_Mapping\SW_Catchment_Template.mxd\JOB No.021-10-21\bridie.jacks.on\Fev 0