









### Legend

-  Cadastral Line : Existing Lot Route
-  Cadastral Line : Existing Railway Route
-  Cadastral Line : Existing Road Route
-  Cadastral Line : Existing Stratum Lot Route
-  Cadastral Line : Existing Stratum Road Route
-  Waterway Route : Route
-  System Area Coverage : Stormwater Catchment
-  System Area Coverage : Stormwater Catchment where [System Area].Description = "MASCOT WEST CATCHMENT"

SWMAP0049-SW\_063  
 MASCOT WEST CATCHMENT  
 Produced By: Sydney Water  
 Date: 20/07/2011

Suburb: MASCOT  
 Map:275 Grid:N3 Edition:Sydney UBD Edition 41  
 CMA Sheet: 0937-32-23  
 MGA Zone 56 (m) Central Co-ord: 332624 6244622

Scale: 1:8000  
 Plot Theme: D\_System\_Area\_sp\_Cad  
 Plot Request: None

Copyright Reserved Sydney Water 2011  
 No warranty is given that this is complete or accurate.  
 SYDNEY WATER CORPORATION