









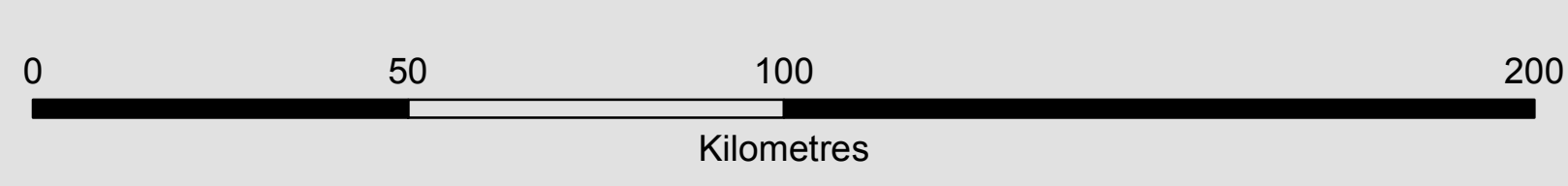



Legend

-  Water Sharing Plan Boundary
-  Lower Murray Unregulated Water Source
-  Lower Darling Alluvial Groundwater Source
-  High Priority GDE - Springs
-  Town / Locality
-  Lake
-  River
-  Creek
-  Highway
-  Road



WATER SHARING PLAN FOR THE LOWER MURRAY-DARLING UNREGULATED AND ALLUVIAL WATER SOURCES 2011