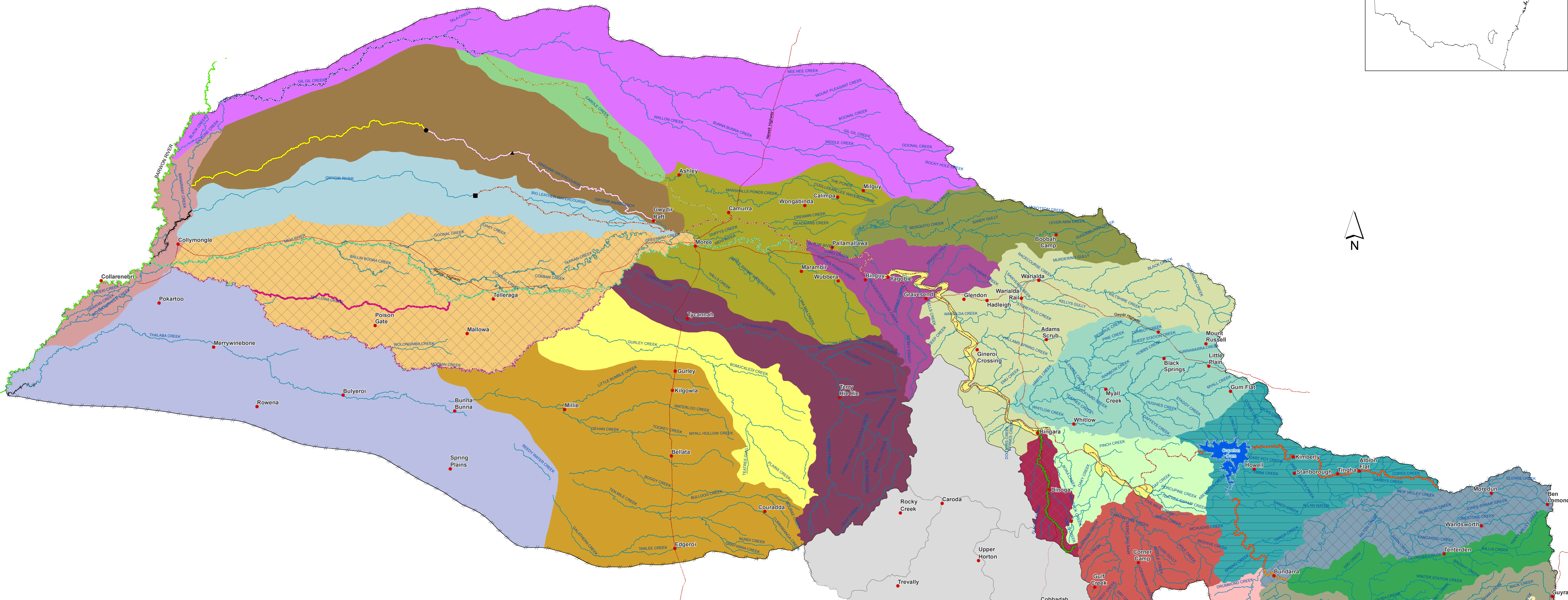
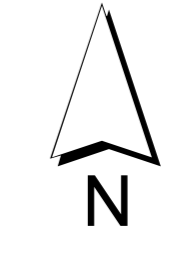
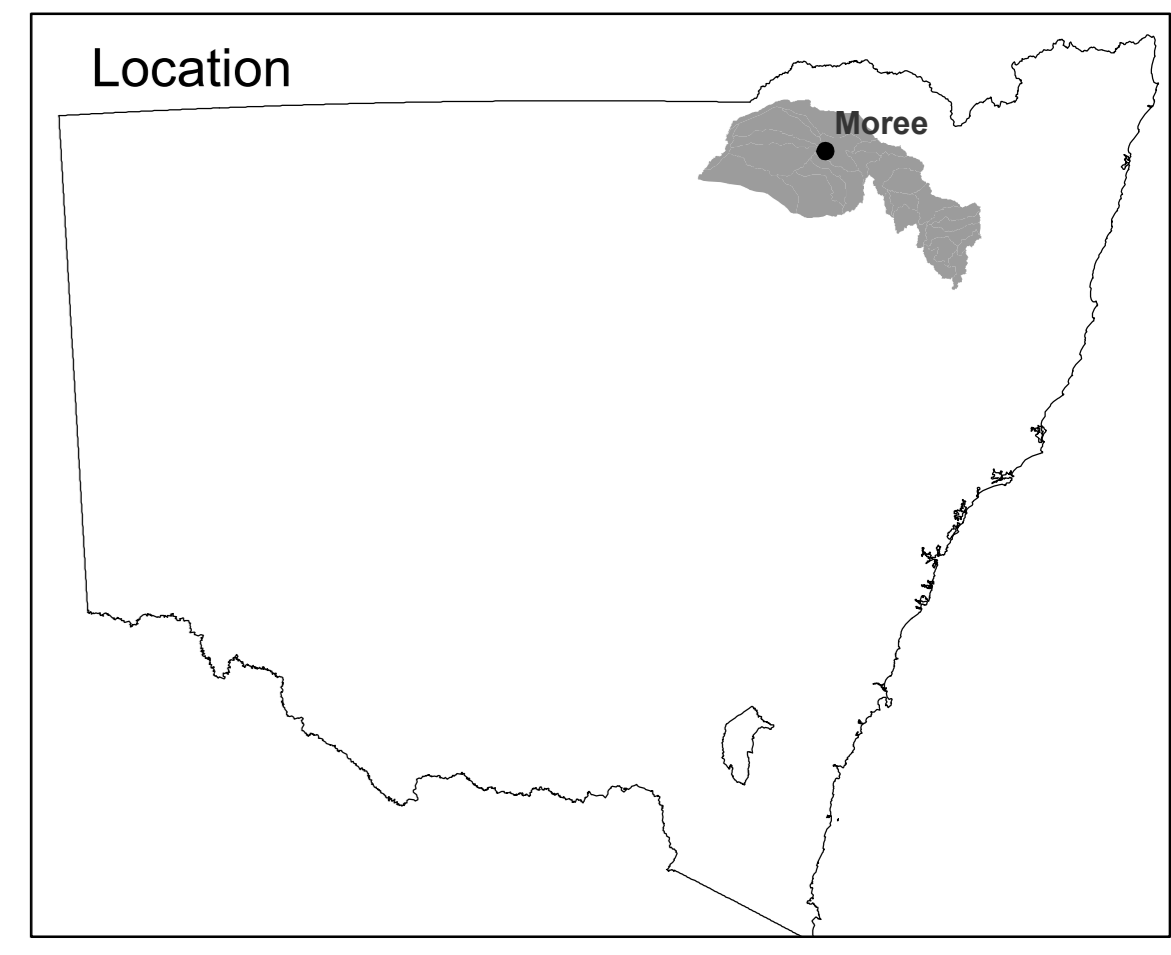
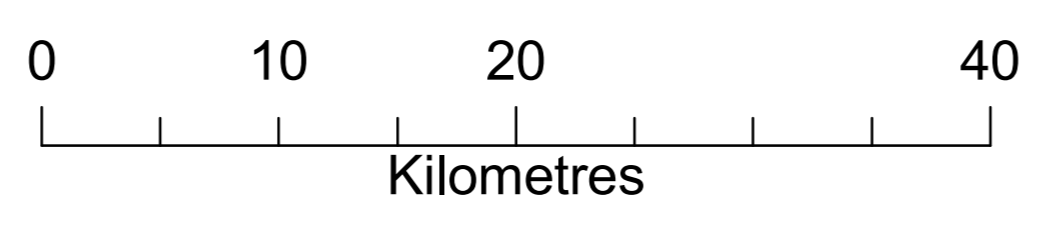


Registered Map (WSP019_Version 1)

Water Sharing Plan for the Gwydir Unregulated and Alluvial Water Sources 2012



<ul style="list-style-type: none"> • Towns and Localities — Road — River / Creek — Barwon River ■ Water Storage ▲ Tillaloo Gauge ● Gingham Bridge Gauge ■ Millewa Gauge — Regulated Section of Carole Creek — Copeton Dam — Regulated Section of Gil Gil Creek — Regulated Section of Gwydir River — Regulated Section of Mehi River — Regulated Section of Moomin Creek — Regulated Section of Moomin Creek Anabranch □ Gwydir Unregulated Rivers Extraction Management Unit 	<p>Surface Water Sources</p> <ul style="list-style-type: none"> ■ Bakers Creek Water Source ■ Barwon Water Source ■ Boorolong Creek Water Source ■ Carole Creek Water Source ■ Copeton Dam Water Source ■ Gwydir River and Copes Creek Trading Zone ■ Copeton Tributaries Trading Zone ■ Georges Creek Water Source ■ Gil Gil Creek Water Source ■ Gingham Watercourse Water Source ■ Lower Gingham Watercourse Management Zone ■ Upper Gingham Watercourse Management Zone ■ Gurley Creek Water Source ■ Gwydir Water Source ■ Halls Creek Water Source ■ Halls Creek Trading Zone ■ Halls Creek Tributaries Management Zone ■ Keera Creek Water Source ■ Laura Creek Water Source ■ Mackenzies Flat Water Source ■ Mehi River Water Source ■ Mallowa Creek Trading Zone ■ Mehi River Tributaries Trading Zone ■ Millie Creek Water Source 	<ul style="list-style-type: none"> ■ Moredu Creek Water Source ■ Gwydir River Trading Zone ■ Moredu Creek and Tributaries Trading Zone ■ Moree Water Source ■ Mosquito Creek Water Source ■ Myall Creek Water Source ■ Rocky River Water Source ■ Roulmalla Creek Water Source ■ Slaughterhouse Creek Water Source ■ Thalabah Creek Water Source ■ Tycannah Creek Water Source ■ Upper Gwydir River Water Source ■ Gwydir River Trading Zone ■ Upper Gwydir River Tributaries Trading Zone ■ Warialda Creek Water Source ■ Rocky Creek, Cobbadah, Upper Horton And Lower Horton Water Sources
---	--	---



May 2012

The Rocky Creek, Cobbadah, Upper Horton and Lower Horton Water Sources is part of the Gwydir Unregulated Rivers Extraction Management Unit but not part of the Water Sharing Plan for the Gwydir Unregulated and Alluvial Water Sources 2012.

Source: NSW Department of Water and Energy