






- Legend**
-  Cadastral Line : Existing Lot Route
 -  Cadastral Line : Existing Railway Route
 -  Cadastral Line : Existing Road Route
 -  System Area Coverage : Stormwater Catchment
 -  System Area Coverage : Stormwater Catchment where {System Area}.Description = "BARRASS DRAIN CATCHMENT"

SWMAP0006-SW_020
 BARRASS DRAIN CATCHMENT
 Produced By: Sydney Water
 Date: 20/07/2011

Suburb: OLD GUILDFORD
 Map:230 Grid:K11 Edition:Sydney UBD Edition 41
 CMA Sheet: 9145-33-22
 MGA Zone 56 (m) Central Co-ord: 313246 6250686

Scale: 1:8000
 Plot Theme: D_System_Area_sp_Cad
 Plot Request: None

Copyright Reserved Sydney Water 2011
 No warranty is given that this is complete or accurate.
 SYDNEY WATER CORPORATION