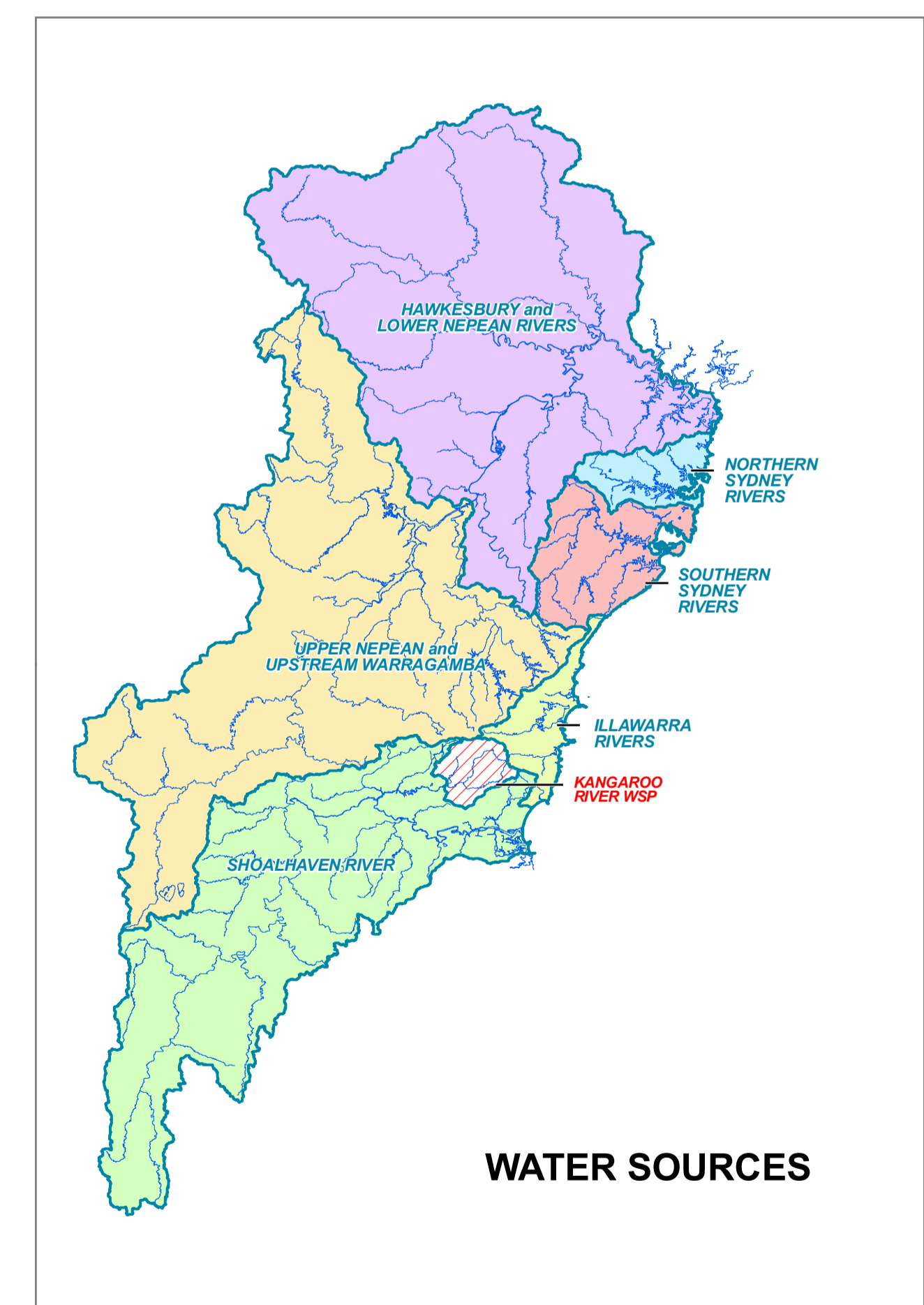
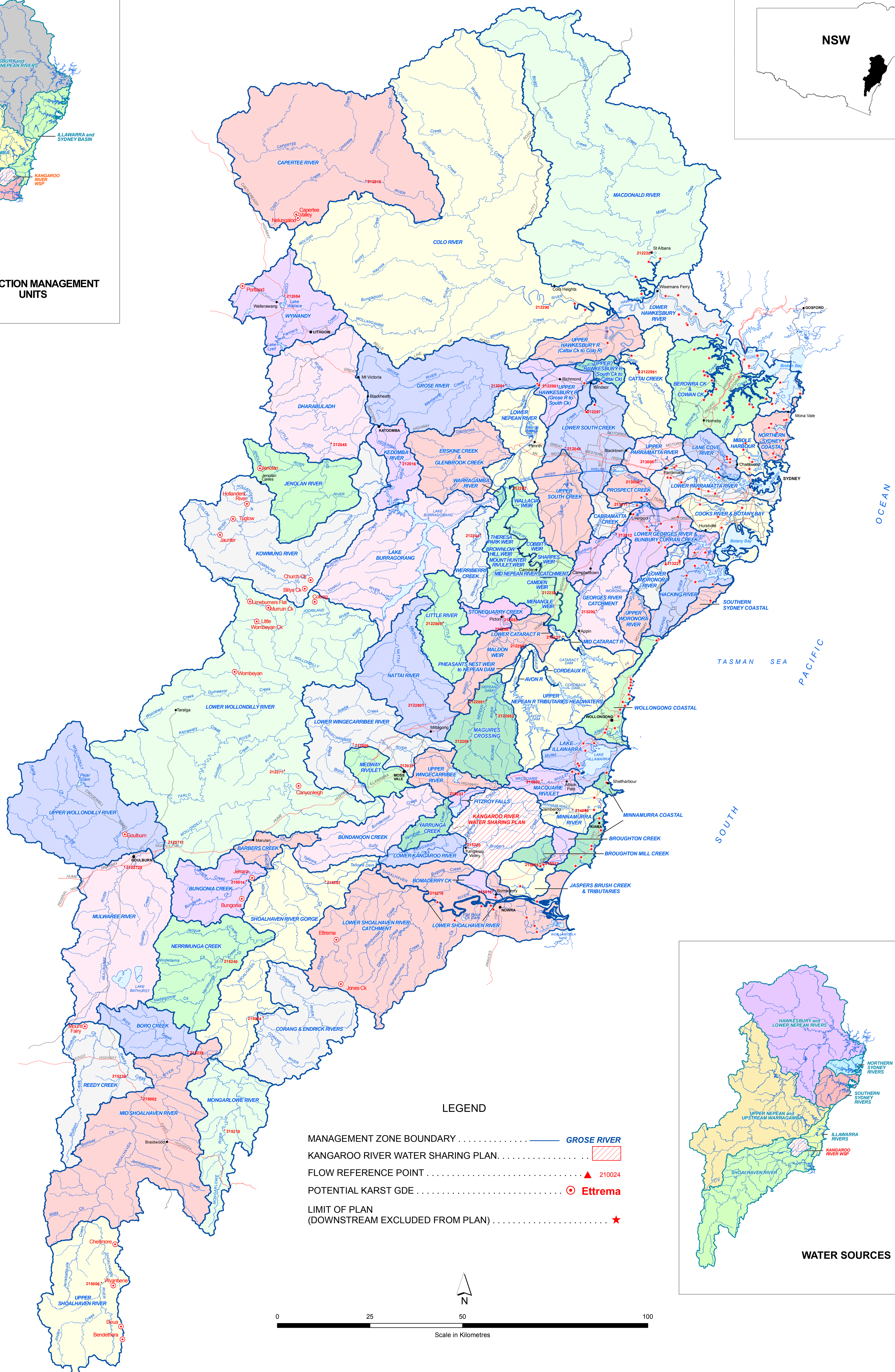


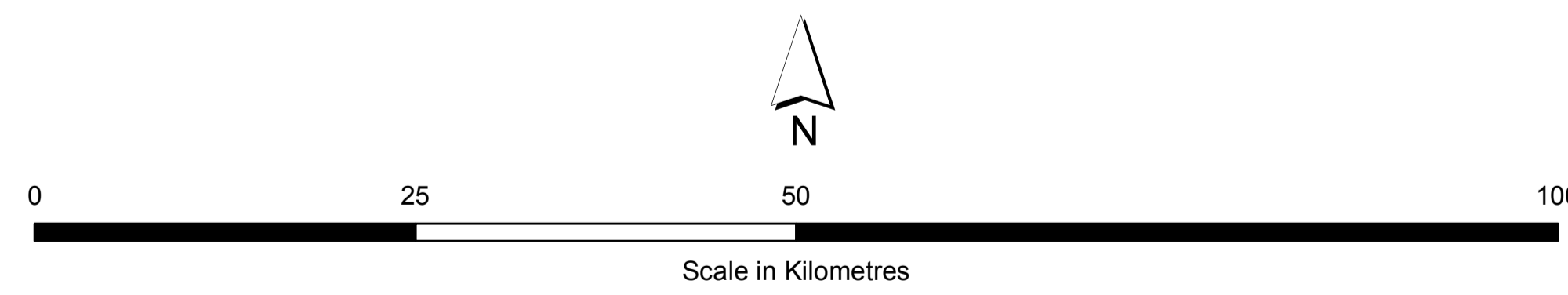
EXTRACTION MANAGEMENT UNITS



WATER SOURCES

LEGEND

- MANAGEMENT ZONE BOUNDARY ..... ———
- KANGAROO RIVER WATER SHARING PLAN ..... [Hatched Box]
- FLOW REFERENCE POINT ..... ▲ 210024
- POTENTIAL KARST GDE ..... ⊙ Ettrema
- LIMIT OF PLAN (DOWNSTREAM EXCLUDED FROM PLAN) ..... ★



# WATER SHARING PLAN FOR THE GREATER METROPOLITAN REGION UNREGULATED RIVER WATER SOURCES 2011 MANAGEMENT BOUNDARIES