







- ### Legend
-  Cadastral Line : Existing Lot Route
 -  Cadastral Line : Existing Road Route
 -  Cadastral Line : Existing Stratum Road Route
 -  Waterway Route : Route
 -  System Area Coverage : Stormwater Catchment
 -  System Area Coverage : Stormwater Catchment where [System Area].Description = 'BANKS AVE - COOK AVE CATCHMENT'

SWMAP0004-SW_012
 BANKS AVE - COOK AVE CATCHMENT
 Produced By: Sydney Water
 Date: 22/07/2011

Suburb: DACEYVILLE
 Map:276 Grid:M5 Edition:Sydney UBD Edition 41
 CMA Sheet: 1837-21-33
 MGA Zone 56 (m) Central Co-ord: 336289 6243993

Scale: 1:6000
 Plot Theme: D_System_Area_sp_Cad
 Plot Request: None

Copyright Reserved Sydney Water 2011
 No warranty is given that this is complete or accurate.
 SYDNEY WATER CORPORATION