







Legend

-  Cadastral Line : Existing Lot Route
-  Cadastral Line : Existing Road Route
-  Cadastral Line : Existing Stratum Road Route
-  Waterway Route : Route
-  System Area Coverage : Stormwater Catchment
-  System Area Coverage : Stormwater Catchment where [System Area].Description = 'BALMAIN SLOPES CATCHMENT'

SW_014
BALMAIN SLOPES
CATCHMENT

SWMAP0003-SW_014
BALMAIN SLOPES CATCHMENT
Produced By: Sydney Water
Date: 20/07/2011

Suburb: BALMAIN
Map:10 Grid:C7 Edition:Sydney UBD Edition 41
CMA Sheet: 0945-32-11
MGA Zone 56 (m) Central Co-ord: 331775 6252387

Scale: 1:3500
Plot Theme: D_System_Area_sp_Cad
Plot Request: None

Copyright Reserved Sydney Water 2011
No warranty is given that this is complete or accurate.
SYDNEY WATER CORPORATION