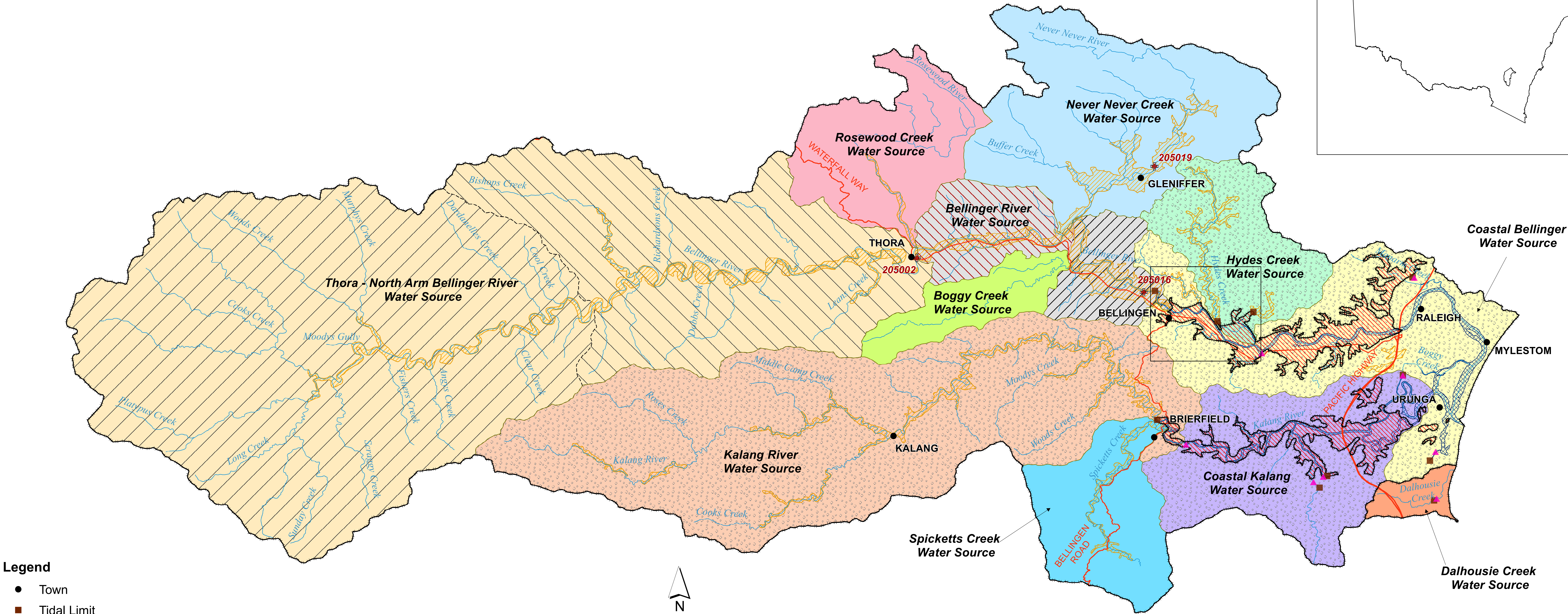
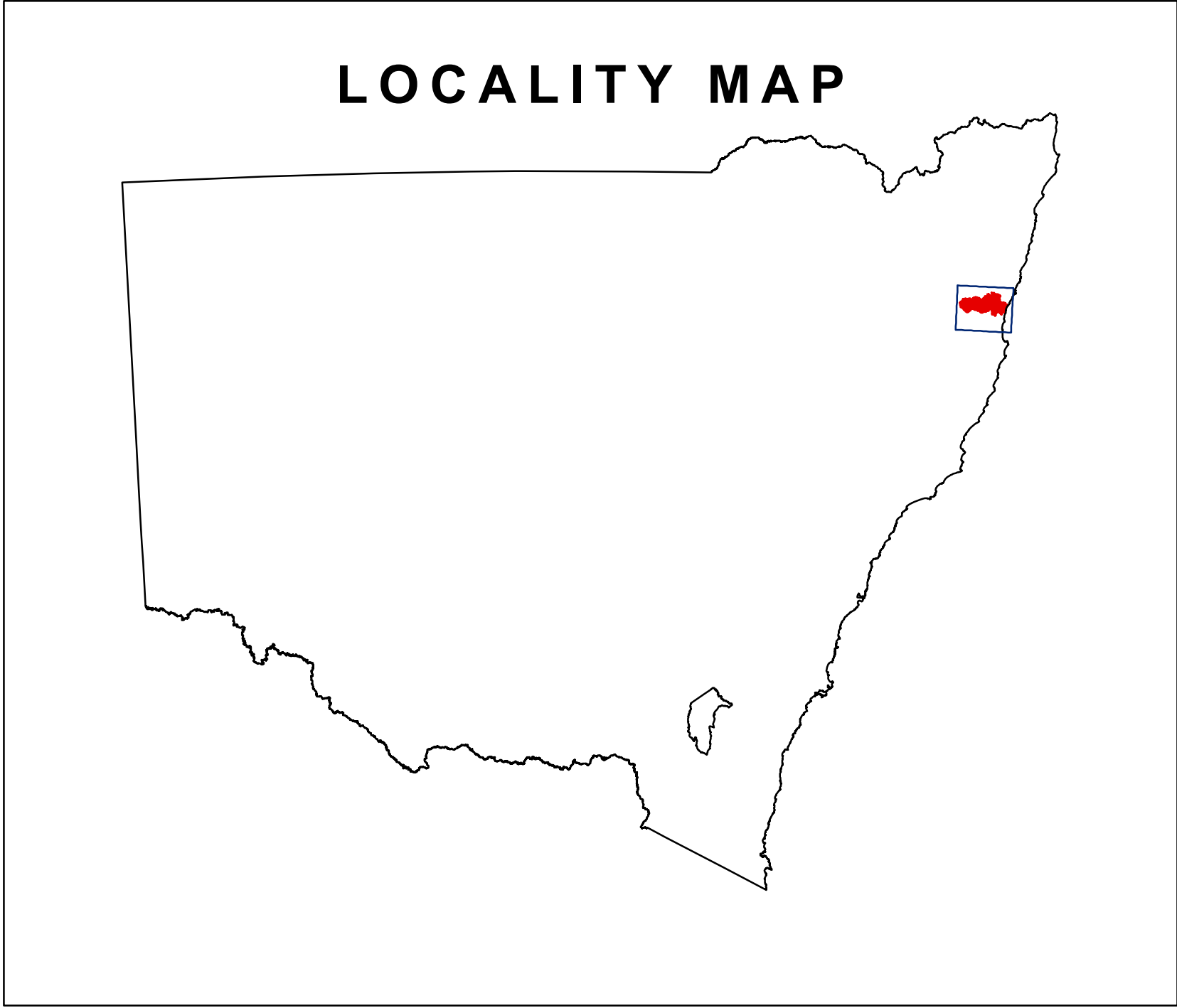


Plan Map (WSP002_Version 2)

Water Sharing Plan for the Bellinger River Area Unregulated and Alluvial Water Sources 2020



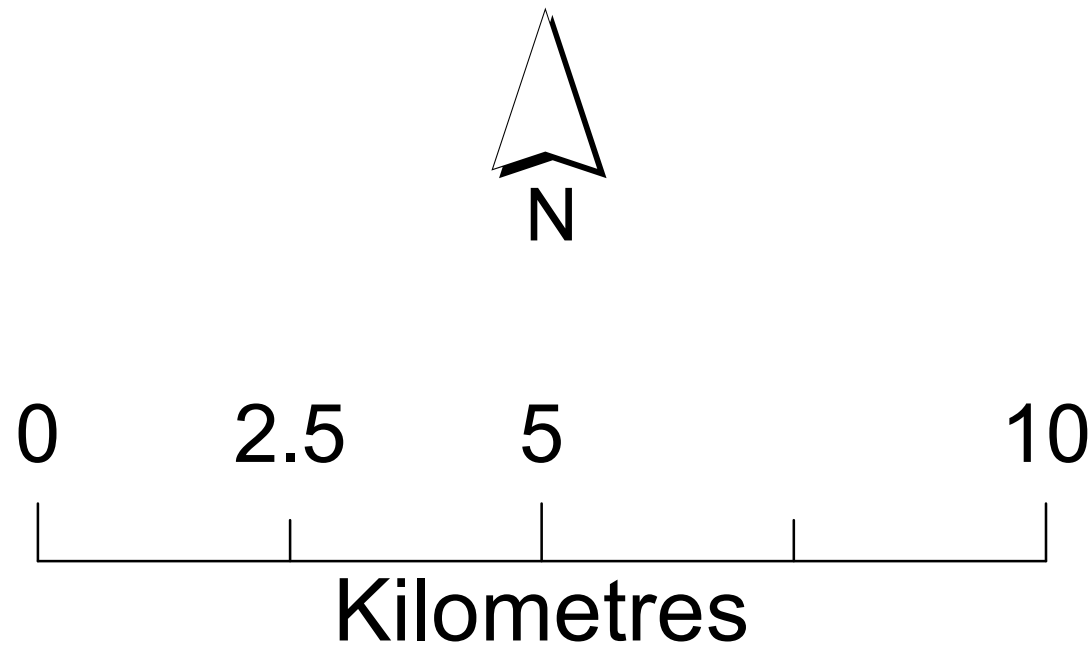
Legend

- Town
- Tidal Limit
- ▲ Mangrove Limit
- ⊕ Flow Reference Point
- ▭ Extraction Management Unit
- Highway
- River / Creek
- ▨ Unconsolidated alluvial sediments within respective water source (indicative area only)

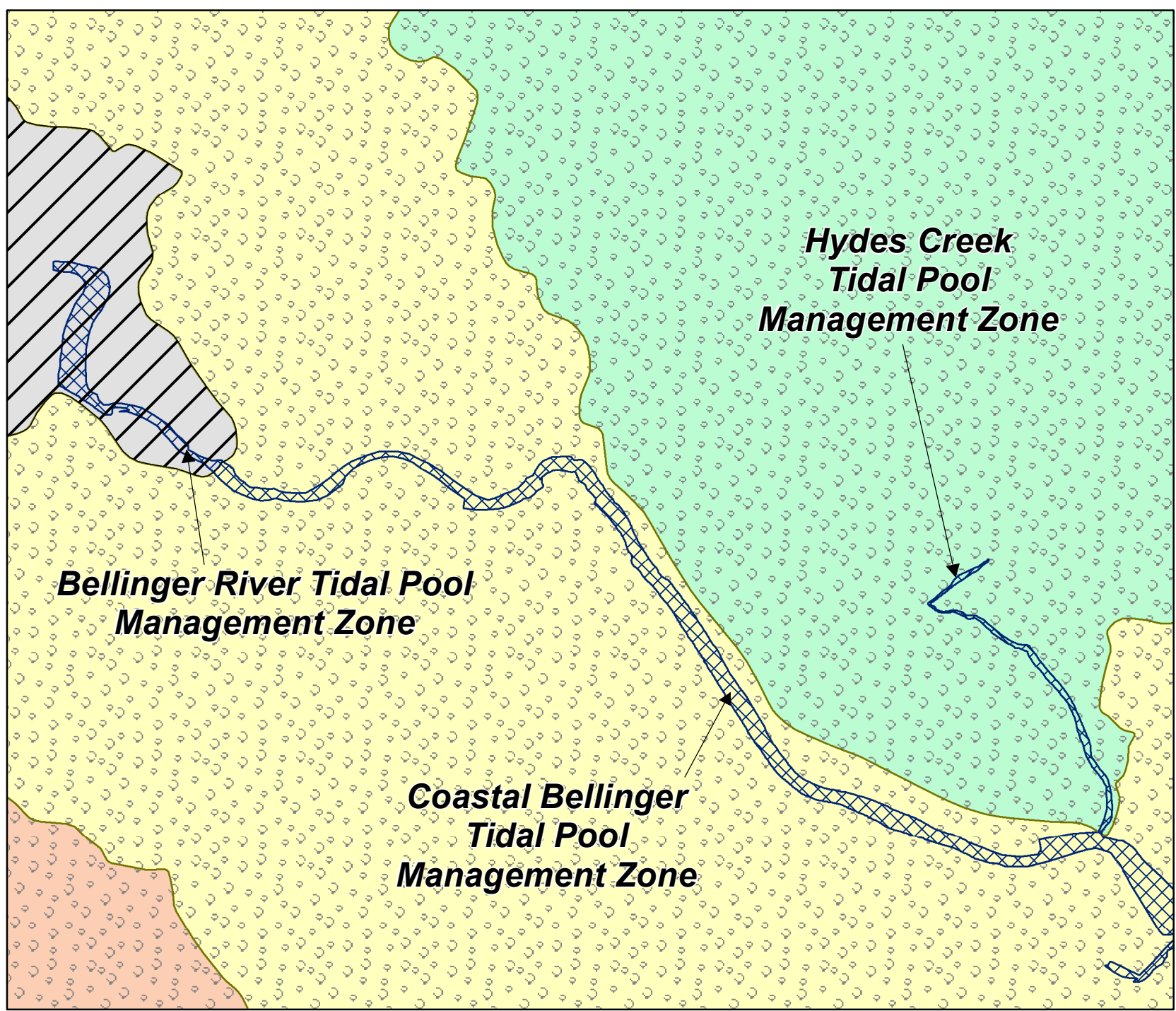
Water Sources / Management Zones

- ▨ Bellinger River Coastal Floodplain Alluvial Groundwater Water Source
- ▨ Bellinger River Water Source
- ▨ Boggy Creek Water Source
- ▨ Coastal Bellinger Water Source
- ▨ Coastal Kalang Water Source
- ▨ Dalhousie Creek Water Source
- ▨ Hydes Creek Water Source
- ▨ Kalang River Water Source
- ▨ Never Never Creek Water Source
- ▨ Rosewood Creek Water Source
- ▨ Spicketts Creek Water Source
- ▨ Thora - North Arm Bellinger River Water Source

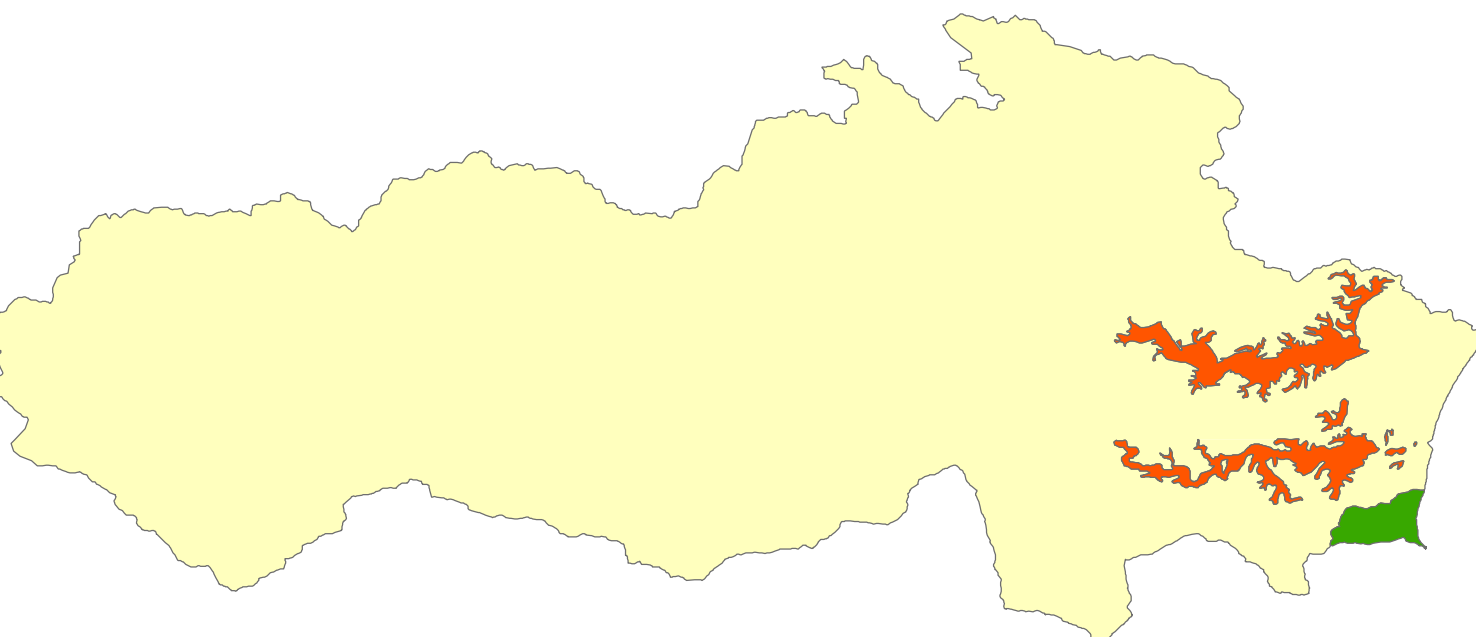
- ▨ Bellinger River Tidal Pool Management Zone
- ▨ Coastal Bellinger Non Tidal Management Zone
- ▨ Coastal Bellinger Tidal Pool Management Zone
- ▨ Coastal Kalang Non Tidal Management Zone
- ▨ Coastal Kalang Tidal Pool Management Zone
- ▨ Hydes Creek Non Tidal Management Zone
- ▨ Hydes Creek Tidal Pool Management Zone
- ▨ Kalang River Non Tidal Management Zone
- ▨ Kalang River Tidal Pool Management Zone
- ▨ Lower Bellinger River Management Zone
- ▨ Upper Bellinger River Management Zone
- ▨ Lower Thora - North Arm Bellinger River Management Zone
- ▨ Upper Thora - North Arm Bellinger River Management Zone



INSET: Zoom part of the Tidal Pool Management Zone



EXTRACTION MANAGEMENT UNIT KEY



- Legend
- ▨ Bellinger River Catchment Extraction Management Unit
 - ▨ Bellinger River Coastal Floodplain Alluvial Extraction Management Unit
 - ▨ Dalhousie Creek Catchment Extraction Management Unit