







- ### Legend
-  Cadastral Line : Existing Lot Route
 -  Cadastral Line : Existing Railway Route
 -  Cadastral Line : Existing Road Route
 -  Waterway Route : Route
 -  System Area Coverage : Stormwater Catchment
 -  System Area Coverage : Stormwater Catchment where [System Area].Description = "COOPERS CREEK CATCHMENT"

SWMAP0026-SW_052
 COOPERS CREEK CATCHMENT
 Produced By: Sydney Water
 Date: 20/07/2011

Suburb: WENTWORTHVILLE
 Map:210 Grid:B1 Edition:Sydney UBD Edition 41
 CMA Sheet: 9152-52-12
 MGA Zone 56 (m) Central Co-ord: 311235 6256960

Scale: 1:14000
 Plot Theme: D_System_Area_sp_Cad
 Plot Request: None

Copyright Reserved Sydney Water 2011
 No warranty is given that this is complete or accurate.
 SYDNEY WATER CORPORATION