



Water Sharing Plan for the Namoi Unregulated and Alluvial Water Sources Amendment Order 2013

under the

Water Management Act 2000

I, the Minister for Primary Industries, in pursuance of section 45 (1) (a) of the *Water Management Act 2000*, being satisfied it is in the public interest to do so, make the following Order to amend the *Water Sharing Plan for the Namoi Unregulated and Alluvial Water Sources 2012*.

Dated this 18th day of October 2013.

KATRINA HODGKINSON, MP
Minister for Primary Industries

Explanatory note

This Order is made under section 45 (1) (a) of the *Water Management Act 2000*. The object is to amend the *Water Sharing Plan for the Namoi Unregulated and Alluvial Water Sources 2012*. The concurrence of the Minister for the Environment was obtained prior to the making of this Order.

Water Sharing Plan for the Namoi Unregulated and Alluvial Water Sources Amendment Order 2013

under the

Water Management Act 2000

1 Name of Order

This Order is the *Water Sharing Plan for the Namoi Unregulated and Alluvial Water Sources Amendment Order 2013*.

2 Commencement

This Order commences on the day on which it is published on the NSW legislation website.

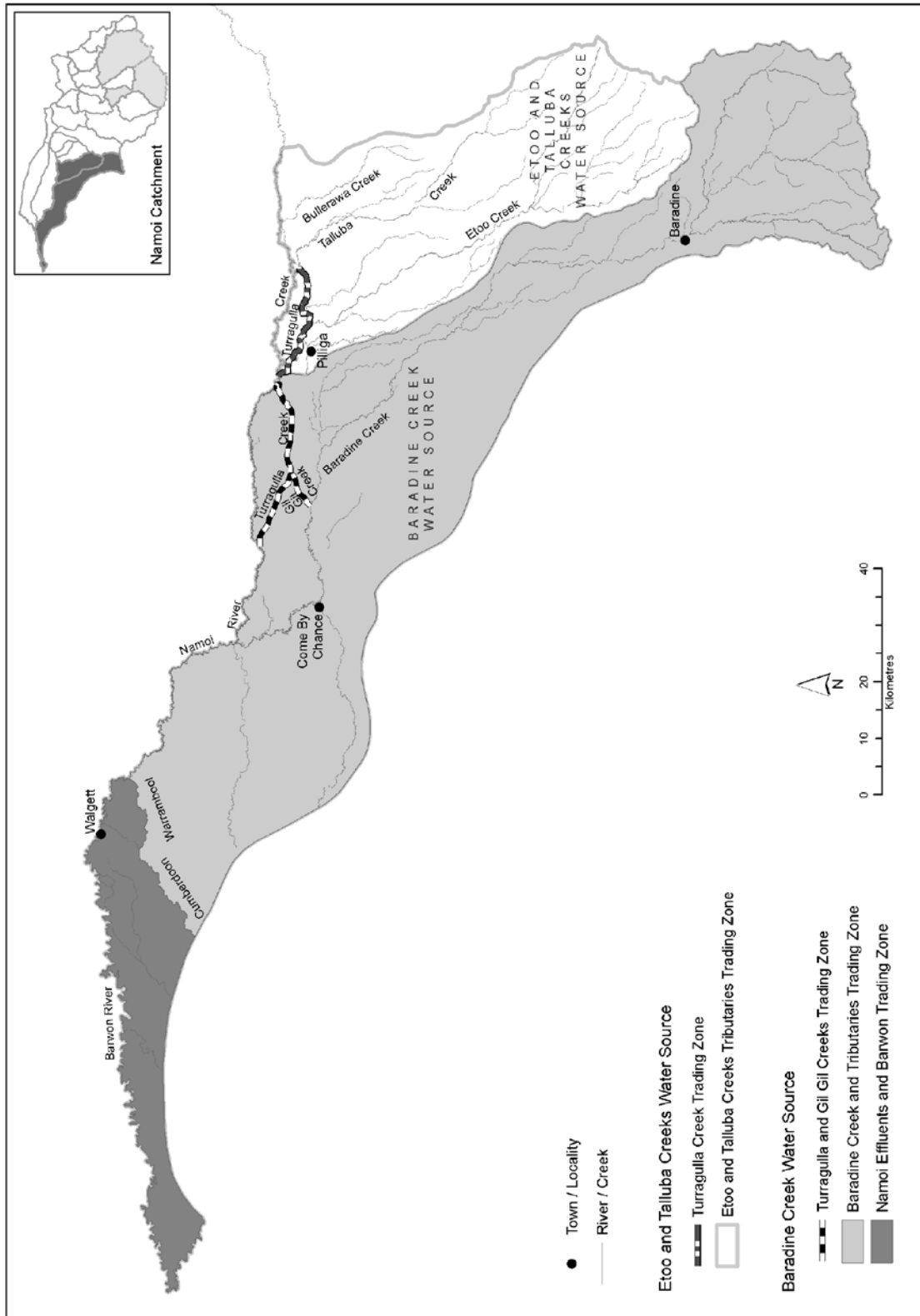
Schedule 1 Amendment of Water Sharing Plan for the Namoi Unregulated and Alluvial Water Sources 2013

[1] Clause 4 Application of this Plan

Omit “Version 1” from clause 4 (2). Insert instead “Version 2”.

[2] Schedule 7 Trading zones

Omit the map. Insert instead:

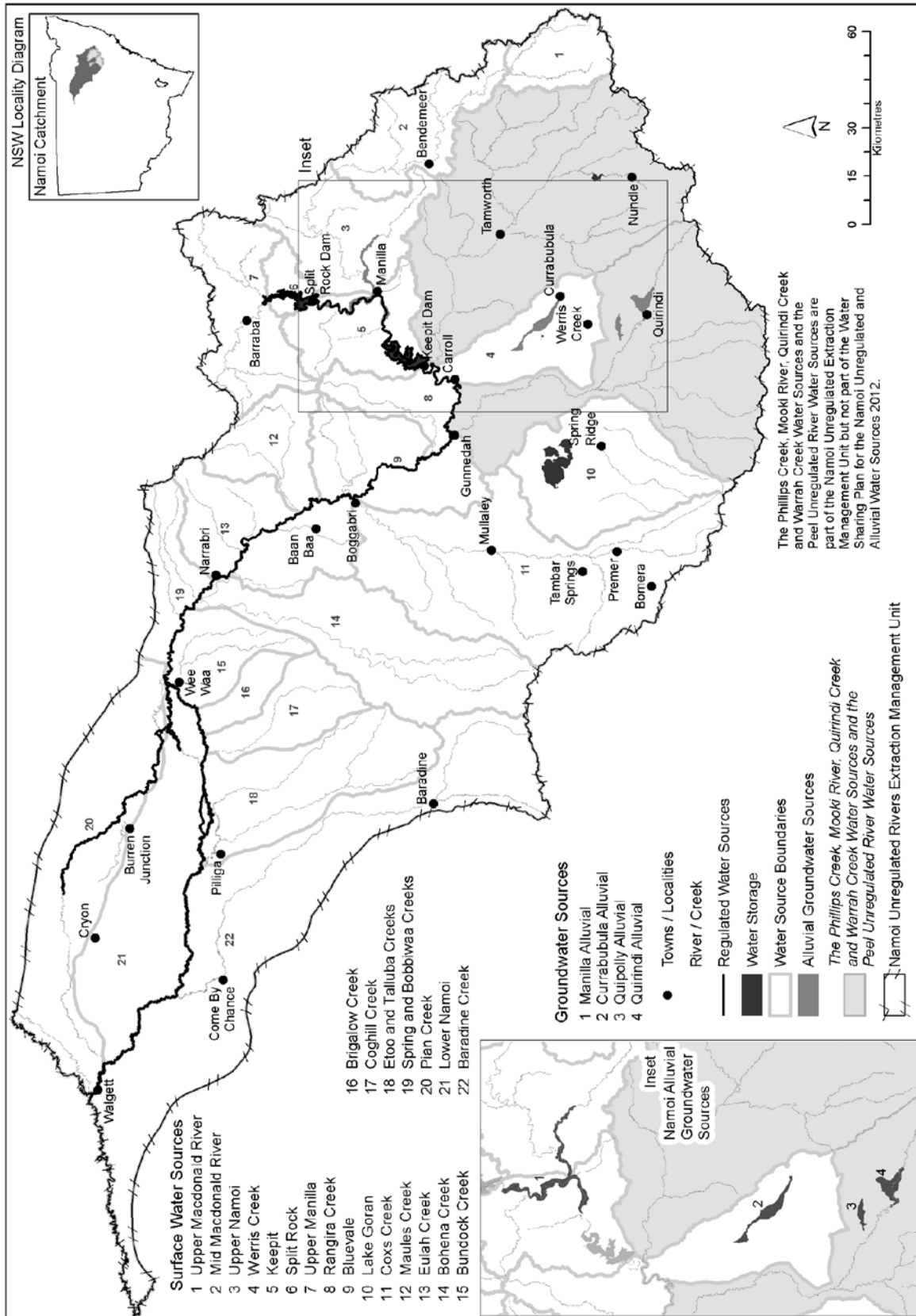


[3] Appendix 1

Omit the Appendix. Insert instead:

Appendix 1 Overview of the Plan Map

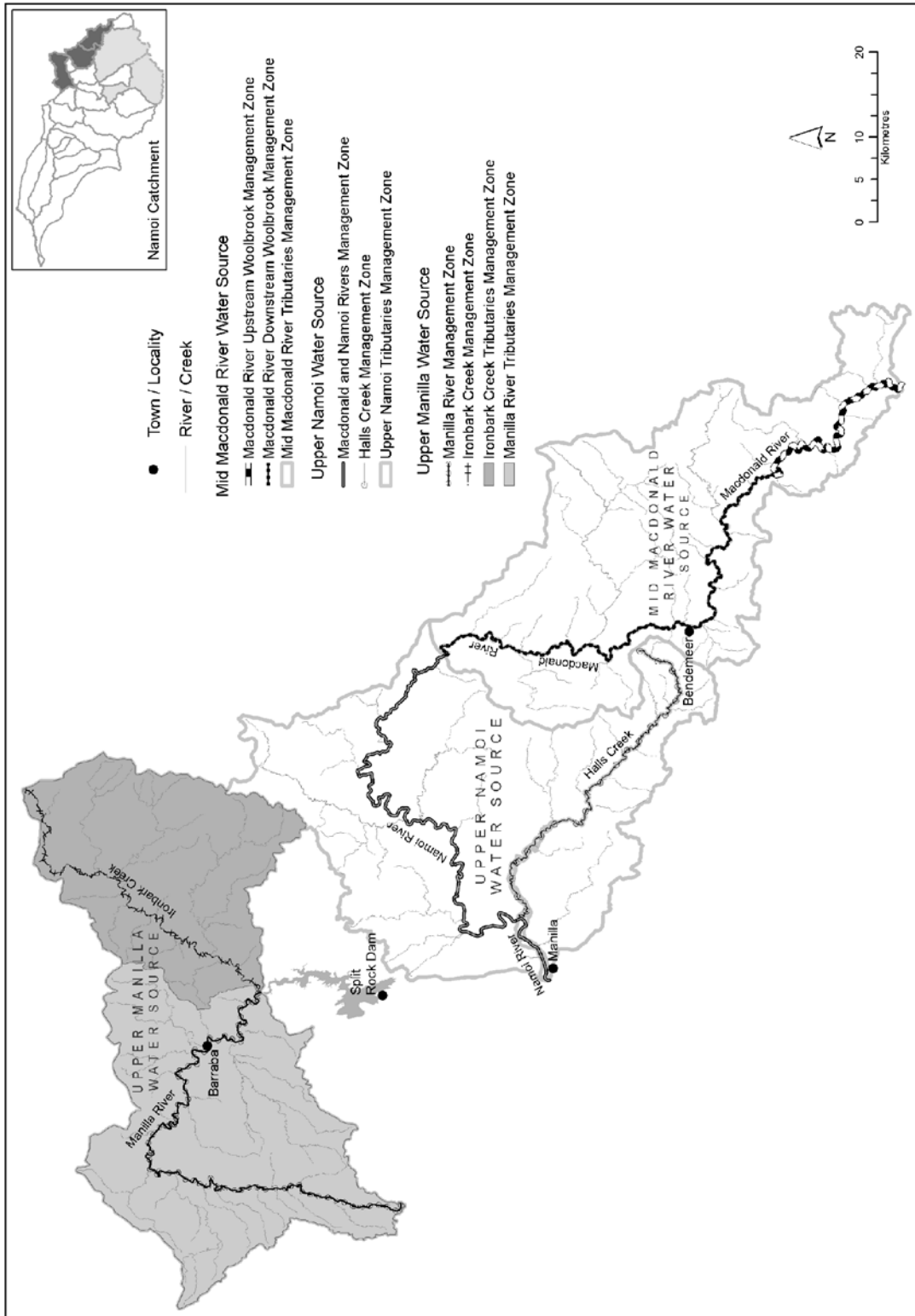
Overview of the Plan Map (WSP021_Version 2), Water Sharing Plan for the Namoi Unregulated and Alluvial Water Sources 2012



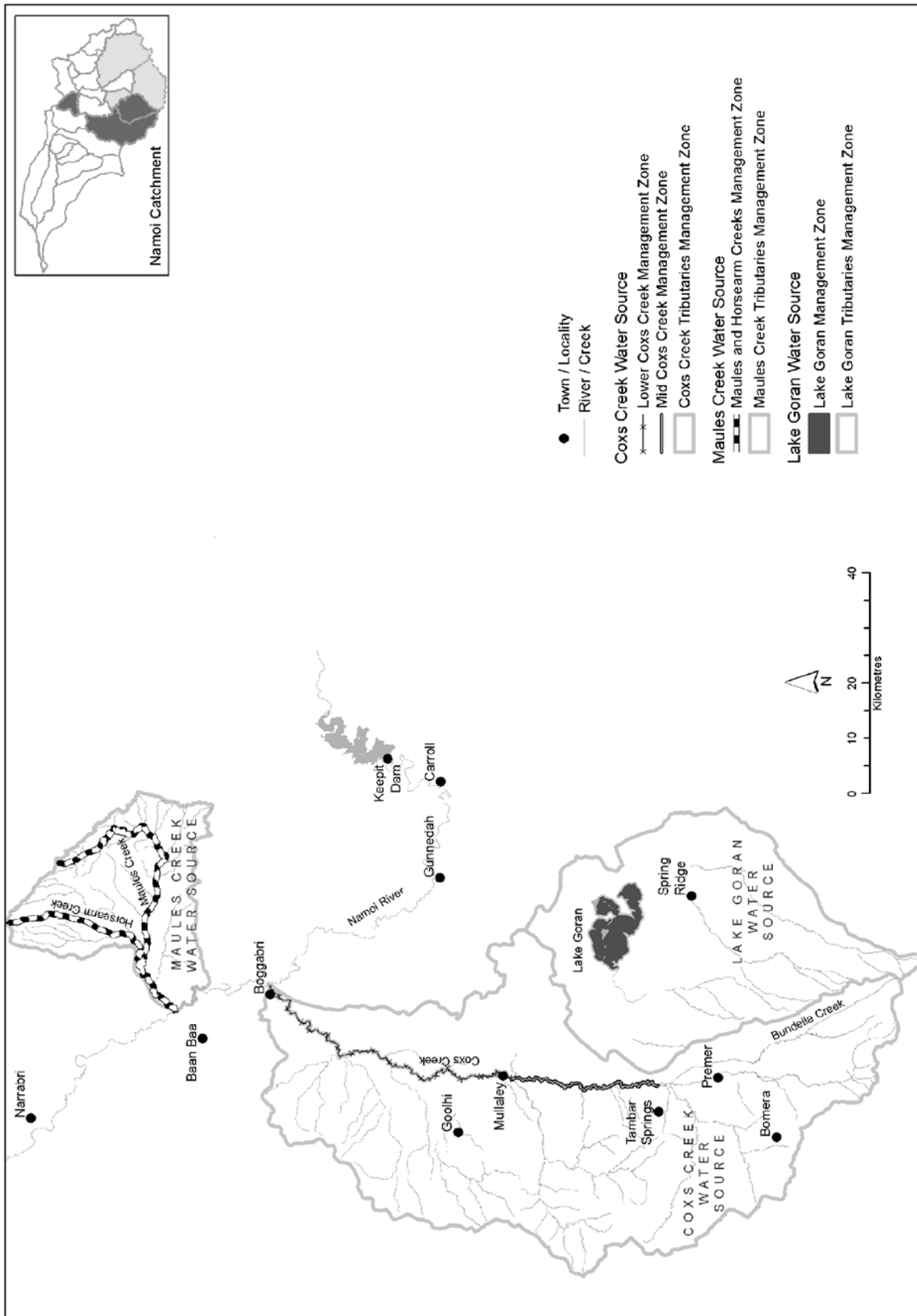
[4] Appendix 3

Omit the Appendix. Insert instead:

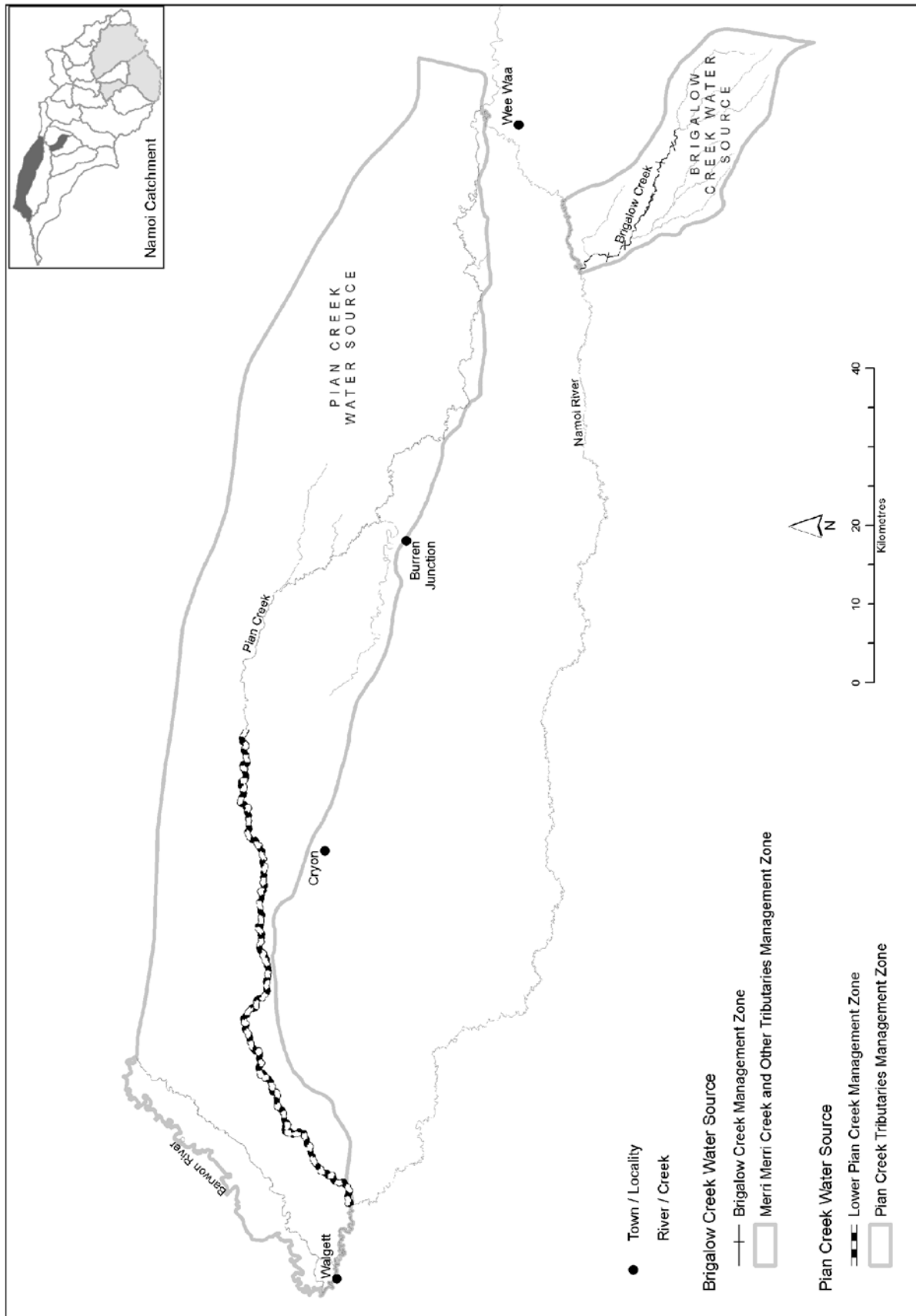
Appendix 3 Overview of the Management Zones covered by this Plan
Overview of selected management zones within the
Namoi Unregulated and Alluvial Water Sources
(Map 1 of 4)



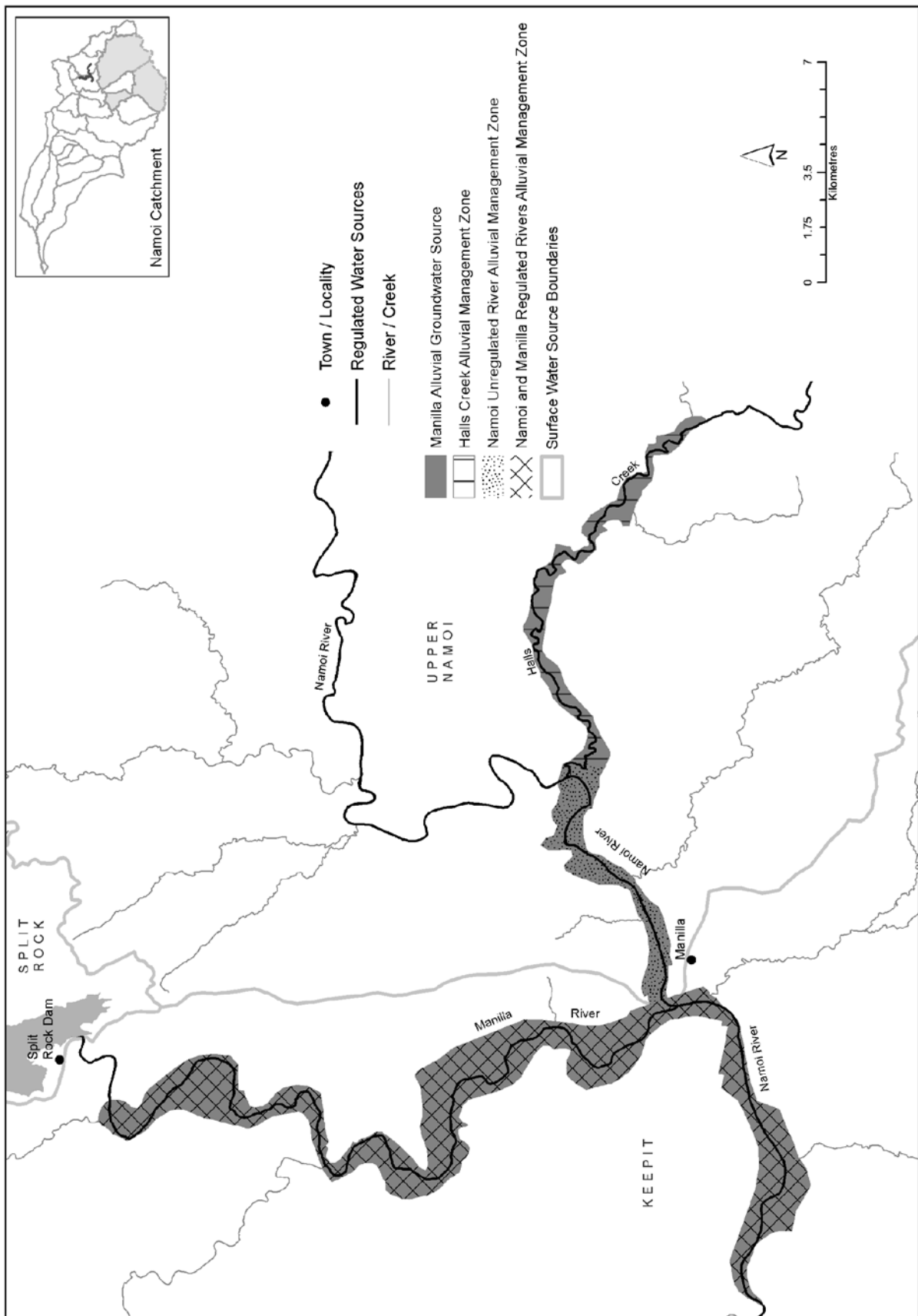
Overview of selected management zones within the Namoi Unregulated and Alluvial Water Sources (Map 2 of 4)



Overview of selected management zones within the Namoi Unregulated and Alluvial Water Sources (Map 3 of 4)



Overview of selected management zones within the Namoi Unregulated and Alluvial Water Sources (Map 4 of 4)



[5] Appendix 4 Access licences subject to the cease to take condition specified in clause 47 (7) of this Plan

Omit the condition in Column 3 for the matter relating to entitlement “90SL100820”.

Insert instead:

The authorised 50 mm pump shall not be used for the purpose of irrigation unless there is a visible flow over the weir authorised by Licence No 90SL004754 held by Tamworth Regional Council and unless there is a flow in the Namoi River at Wittagoona/East Hills Gauge that exceeds 50 megalitres per day, with such flow corresponding to a gauge reading of 0.54 metres or such other reading as may be determined from time to time.