


Mid-Western Regional Local Environmental Plan (Transport and Infrastructure) (Map Amendment No 1)

under the

Environmental Planning and Assessment Act 1979

The following local environmental plan is made by the local plan-making authority under the
Environmental Planning and Assessment Act 1979.

A handwritten signature in black ink, appearing to read 'AR', is written over a horizontal dotted line.

ANTHONY ROBERTS, MP
Minister for Planning

13 December 2022

Mid-Western Regional Local Environmental Plan (Transport and Infrastructure) (Map Amendment No 1)

under the

Environmental Planning and Assessment Act 1979

1 Name of Plan

This Plan is *Mid-Western Regional Local Environmental Plan (Transport and Infrastructure) (Map Amendment No 1)*.

2 Commencement

This Plan commences on the day on which it is published on the NSW legislation website.

3 Land to which Plan applies

This Plan applies to land to which the *Mid-Western Regional Local Environmental Plan 2012* applies.

4 Maps

The maps adopted by *State Environmental Planning Policy (Transport and Infrastructure) 2021* are amended or replaced as set out in the following Tables:

Table 1—Map sheets to be replaced

Map sheet to be omitted	Replaced map sheet
Nil	

Table 2—Map sheets to be omitted and not replaced

Map sheet to be omitted
Nil

Table 3—New maps sheets to be added to existing maps that are not replacing map sheets

Map sheet to be added
State Environmental Planning Policy (Infrastructure) 2007 Regional Cities Map SEPP_TIN_REC_010_20221125



Planning and Environment

State Environmental Planning Policy (Infrastructure) 2007 Regional Cities Map – Mudgee


Sheet REC_010

Renewables Zone

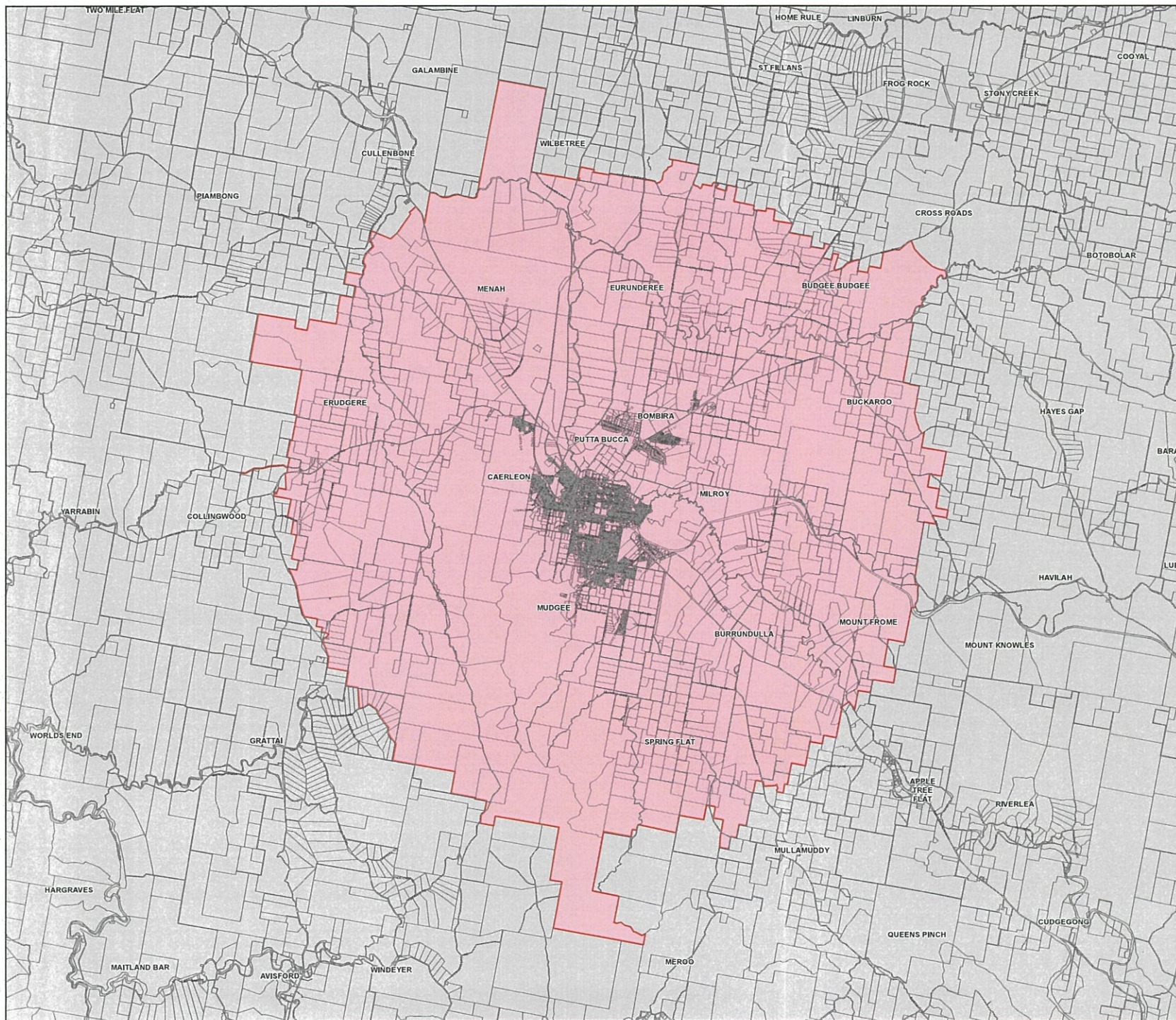
Subject Land

Cadastral

Cadastral 25/11/2022 © Spatial Services



Map Identification Number: SEPP_TN_REC_010_20221125



Published LW 16 December 2022 (2022 No 846)