



New South Wales

## **Sutherland Shire Local Environmental Plan 2000 (Amendment No 19)**

under the

**Environmental Planning and Assessment Act 1979**

I, the Minister for Planning, make the following local environmental plan under the *Environmental Planning and Assessment Act 1979*. (S02/00488/S69)

ANDREW REFSHAUGE, M.P.,

Minister for Planning

\_\_\_\_\_

## **2002 No 560**

Clause 1                      Sutherland Shire Local Environmental Plan 2000 (Amendment No 19)

---

# **Sutherland Shire Local Environmental Plan 2000 (Amendment No 19)**

## **1 Name of plan**

This plan is *Sutherland Shire Local Environmental Plan 2000 (Amendment No 19)*.

## **2 Aims of plan**

This plan aims:

- (a) to rezone the land to which this plan applies from Zone 5 (a) Special Uses to Zone 6 (a) Public Recreation under *Sutherland Shire Local Environmental Plan 2000*, and
- (b) to allow development for the purpose of a restaurant within the footprint of the existing building.

## **3 Land to which plan applies**

This plan applies to Lot 2, DP 535531, 66–94r Mitchell Road, Cronulla, and known as the Elouera Surf Live Saving Club, as shown edged heavy black on the map marked “Map 27: Nos. 66–94r Mitchell Road” appearing in Schedule 1 [4] to this plan and deposited in the office of Sutherland Shire Council.

## **4 Amendment of Sutherland Shire Local Environmental Plan 2000**

*Sutherland Shire Local Environmental Plan 2000* is amended as set out in Schedule 1.

## **Schedule 1 Amendments**

(Clause 4)

**[1] Clause 65 Exceptions to the land use table in the 6 (a) Public Recreation and 6 (d) Future Recreation zones**

Omit “Sheets 1–10 of Map 8 in Schedule 7” from clause 65 (3).  
Insert instead “Sheets 1–11 of Map 8 in Schedule 7”.

**[2] Clause 65 (3)**

Insert after the entry for Sheet 10:

Sheet 11: Elouera Surf Living Saving Club, Cronulla

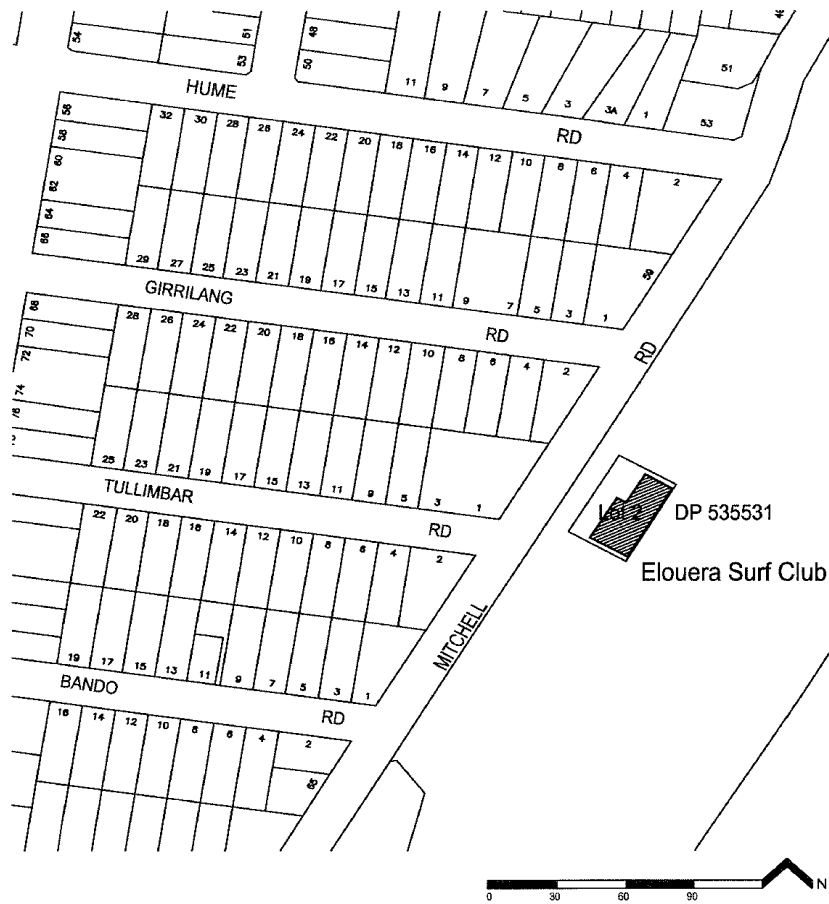
**2002 No 560**

Sutherland Shire Local Environmental Plan 2000 (Amendment No 19)

Schedule 1 Amendments


**[3] Schedule 7 Maps**

Insert after Sheet 10 of Map 8:



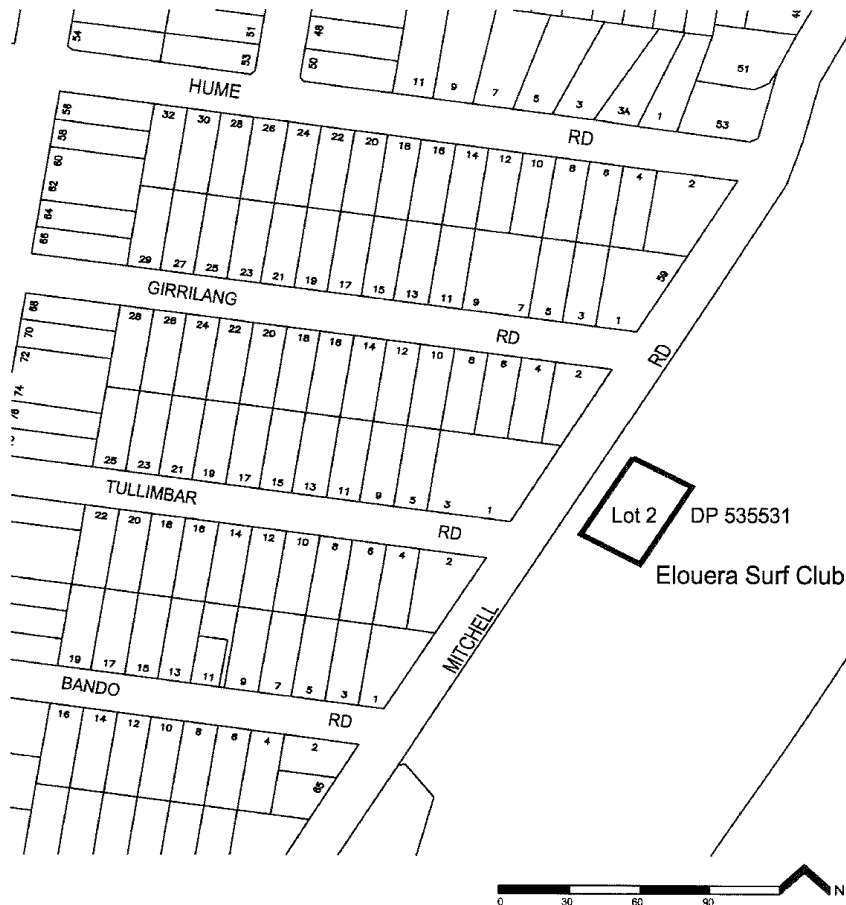
Map 08 Sheet 11: Nos.66-94r Mitchell Road

Location CRONULLA

 Building where a proposed restaurant may locate


[4] Schedule 7, Map 27

Insert in appropriate order:



Map 27: Nos.66-94r Mitchell Road

Location CRONULLA

 6(a) Public Recreation

BY AUTHORITY