

1995—No. 13

FISHERIES MANAGEMENT ACT 1994—REGULATION

(Fisheries Management (Aquatic Reserves) Regulation 1995)

NEW SOUTH WALES



[Published in Gazette No. 3 of 13 January 1995]

HIS Excellency the Governor, with the advice of the Executive Council, and in pursuance of the Fisheries Management Act 1994, has been pleased to make the Regulation set forth hereunder.

I. R. CAUSLEY,
Minister for Agriculture and Fisheries.

PART 1—PRELIMINARY

Citation

1. This Regulation may be cited as the Fisheries Management (Aquatic Reserves) Regulation 1995.

Commencement

2. This Regulation commences on the commencement of the Fisheries Management Act 1994.

Definitions

3. In this Regulation:

“**marine vegetation**” includes mangroves, seagrasses, algae and saltmarsh plants;

“**the Act**” means the Fisheries Management Act 1994.

Director’s consent

4. The Director may grant a consent to a person under this Regulation by means of a written notice given to the person and may, in the same manner, vary or revoke a consent so granted.

Relationship of Regulation to other instruments under the Act

5. Nothing in this Regulation affects any other restriction or prohibition imposed by or under the Act.

Savings

6. Any act, matter or thing that, immediately before the commencement of this Regulation, had effect under a regulation relating to an aquatic reserve under the Fisheries and Oyster Farms Act 1935 is taken to have effect under this Regulation.

PART 2—LONG REEF**The Reserve**

7. In this Part:

“**Reserve**” means the Long Reef Aquatic Reserve declared by notification published in Gazette No. 80 of 30 May 1980, at page 2787, being the land described in Schedule 1 together with the waters within the Reserve.

Taking of fish or marine vegetation prohibited

8. (1) A person must not:

- (a) take, or attempt to take, fish from the Reserve; or
- (b) gather, or attempt to gather, marine vegetation from the Reserve.

Maximum penalty: 100 penalty units in the case of a corporation, 50 penalty units in any other case.

(2) A person must not:

- (a) wilfully disturb, injure or interfere with fish in the Reserve; or
- (b) wilfully damage, destroy or interfere with marine vegetation in the Reserve.

Maximum penalty: 100 penalty units in the case of a corporation, 50 penalty units in any other case.

(3) This clause is subject to the other provisions of this Part.

General exemption

9. A person:

- (a) may, by means of a spear or a hook and line, take, or attempt to take, fish that have fins; and
- (b) may, in accordance with the written consent of the Director, do anything else prohibited by clause 8 (1) or (2).

PART 3—SHIPROCK**The Reserve**

10. In this Part:

“**Reserve**” means the Shiprock Aquatic Reserve declared by notification published in Gazette No. 46 of 26 March 1982, at page 1336, being the land described in Schedule 2 together with the waters within the Reserve.

Taking of fish or marine vegetation prohibited

11. (1) A person must not:

- (a) take, or attempt to take, fish from the Reserve; or
- (b) gather, or attempt to gather, marine vegetation from the Reserve.

Maximum penalty: 100 penalty units in the case of a corporation, 50 penalty units in any other case.

(2) A person must not:

- (a) wilfully disturb, injure or interfere with fish in the Reserve; or
- (b) wilfully damage, destroy or interfere with marine vegetation in the Reserve.

Maximum penalty: 100 penalty units in the case of a corporation, 50 penalty units in any other case.

(3) This clause is subject to the other provisions of this Part.

General exemption

12. A person may, in accordance with the written consent of the Director, do anything prohibited by clause 11 (1) or (2).

PART 4—JULIAN ROCKS**The Reserve**

13. In this Part:

“**Reserve**” means the Julian Rocks Aquatic Reserve declared by notification published in Gazette No. 46 of 26 March 1982, at page 1336, being the land described in Schedule 3 together with the waters within the Reserve.

Taking of fish or marine vegetation prohibited

14. (1) A person must not:

- (a) take, or attempt to take, fish from the Reserve; or
- (b) gather, or attempt to gather, marine vegetation from the Reserve.

Maximum penalty: 100 penalty units in the case of a corporation, 50 penalty units in any other case.

(2) A person must not:

- (a) wilfully disturb, injure or interfere with fish in the Reserve; or
- (b) wilfully damage, destroy or interfere with marine vegetation in the Reserve.

Maximum penalty: 100 penalty units in the case of a corporation, 50 penalty units in any other case.

(3) This clause is subject to the other provisions of this Part.

General exemption

15. A person:

- (a) may, by means of a hook and line, take, or attempt to take, fish that have fins; and
- (b) may, in accordance with the written consent of the Director, do anything else prohibited by clause 14 (1) or (2).

PART 5—NORTH HARBOUR**The Reserve**

16. In this Part:

“**Reserve**” means the North Harbour Aquatic Reserve declared by notification published in Gazette No. 46 of 26 March 1982, at page 1336, being the land described in Schedule 4 together with the waters within the Reserve.

Taking of fish or marine vegetation prohibited

17. (1) A person must not:

- (a) take, or attempt to take, fish from the Reserve; or
- (b) gather, or attempt to gather, marine vegetation from the Reserve.

Maximum penalty: 100 penalty units in the case of a corporation, 50 penalty units in any other case.

(2) A person must not:

- (a) wilfully disturb, injure or interfere with fish in the Reserve; or
- (b) wilfully damage, destroy or interfere with marine vegetation in the Reserve.

Maximum penalty: 100 penalty units in the case of a corporation, 50 penalty units in any other case.

(3) This clause is subject to the other provisions of this Part.

General exemption

18. A person:

- (a) may, by means of a hook and line, take, or attempt to take, fish that have fins; and
- (b) may, in accordance with the written consent of the Director, do anything else prohibited by clause 17 (1) or (2).

Exemption for commercial fishers

19. A commercial fisher:

- (a) may take, or attempt to take, a rock lobster by means of a pot manufactured or adapted for the purpose of taking rock lobsters; and
- (b) may, on a weekday, take, or attempt to take, fish by means of a hauling net, but only from the part of the Reserve north of Cannae Point and east of a line drawn from Cannae Point to Manly Point.

PART 6—BUSHRANGER'S BAY

The Reserve

20. In this Part:

“Reserve” means the Bushranger’s Bay Aquatic Reserve declared by notification published in Gazette No. 65 of 14 May 1982, at page 2104, being the land described in Schedule 5 together with the waters within the Reserve.

Taking of fish or marine vegetation prohibited

21. (1) A person must not:

- (a) take, or attempt to take, fish from the Reserve; or
- (b) gather, or attempt to gather, marine vegetation from the Reserve.

Maximum penalty: 100 penalty units in the case of a corporation, 50 penalty units in any other case.

(2) A person must not:

- (a) wilfully disturb, injure or interfere with fish in the Reserve; or
- (b) wilfully damage, destroy or interfere with marine vegetation in the Reserve.

Maximum penalty: 100 penalty units in the case of a corporation, 50 penalty units in any other case.

(3) This clause is subject to the other provisions of this Part.

General exemption

22. A person may, in accordance with the written consent of the Director, do anything prohibited by clause 21 (1) or (2).

PART 7—FLY POINT—HALIFAX PARK

The Reserve

23. In this Part:

“Reserve” means the Fly Point-Halifax Park Aquatic Reserve declared by notification published in Gazette No. 16 of 28 January 1983, at page 446, being the land described in Schedule 6 together with the waters within the Reserve.

Taking of fish or marine vegetation prohibited

24. (1) A person must not:

- (a) take, or attempt to take, fish from the Reserve; or
- (b) gather, or attempt to gather, marine vegetation from the Reserve.

Maximum penalty: 100 penalty units in the case of a corporation, 50 penalty units in any other case.

(2) A person must not:

- (a) wilfully disturb, injure or interfere with fish in the Reserve; or
- (b) wilfully damage, destroy or interfere with marine vegetation in the Reserve.

Maximum penalty: 100 penalty units in the case of a corporation, 50 penalty units in any other case.

(3) This clause is subject to the other provisions of this Part.

General exemption

25. A person:

- (a) may, by means of a hook and line, take, or attempt to take, fish that have fins, but only from the jetties in the Reserve or the beach between those jetties; and
- (b) may, in accordance with the written consent of the Director, do anything else prohibited by clause 24 (1) or (2).

PART 8—TOWRA POINT**The Reserve**

26. In this Part:

“**refuge zone**” means the area shown lightly dotted in the diagram in Schedule 7;

“**Reserve**” means the Towra Point Aquatic Reserve declared by notification published in Gazette No. 49 of 12 April 1990, at page 3070, being the land described in Schedule 7 together with the waters within the Reserve;

“**sanctuary zone**” means the area (generally referred to as Stinkpot Bay, Quibray Bay and Weeney Bay) shown hatched in the diagram in Schedule 7.

Taking of fish or marine vegetation prohibited

27. (1) A person must not:

- (a) take, or attempt to take, fish from the Reserve; or
- (b) gather, or attempt to gather, marine vegetation from the Reserve.

Maximum penalty: 100 penalty units in the case of a corporation, 50 penalty units in any other case.

(2) A person must not:

- (a) wilfully disturb, injure or interfere with fish in the Reserve; or
- (b) wilfully damage, destroy or interfere with marine vegetation in the Reserve.

Maximum penalty: 100 penalty units in the case of a corporation, 50 penalty units in any other case.

(3) This clause is subject to the other provisions of this Part.

General exemption

28. (1) A person:

- (a) may take, or attempt to take, fish from the refuge zone by means of:
 - (i) a hook and line; or
 - (ii) a net that may lawfully be used otherwise than by a commercial fisher; and
- (b) may, in accordance with the written consent of the Director, do anything else prohibited by clause 27 (1) or (2).

(2) The exemption under subclause (1) (a) does not authorise a person to take, or attempt to take, fish from the sanctuary zone.

Exemption for commercial fishers

29. (1) A commercial fisher may take, or attempt to take, fish from the refuge zone by means of:

- (a) lawful hauling nets or garfish nets (bullringing); or
- (b) lawful meshing nets, but only when used by the method known as splashing (that is, shooting the net, splashing the water in the vicinity and fully retrieving the net from the water without delay); or
- (c) lawful fish traps.

(2) The exemption under subclause (1) does not authorise a person to take, or attempt to take, fish from the sanctuary zone.

PART 9—SOLITARY ISLANDS**Definitions**

30. In this Part:

“**commercial tourist activity**” means the undertaking of any activity associated with tourism for commercial gain, including dive charters, diver certification training, snorkelling tours, whale watching tours, fishing charters, boat tours and natural history excursions, but excluding any licensed commercial fishing activity;

“**general use zone**” means the areas described in Part 2 of Schedule 8;

“**recreation zone**” means the areas described in Part 3 of Schedule 8;

“**recreational fishing competition**” means a fishing competition between members of a group of persons engaged in spear or line fishing for the purpose of recreation;

“**refuge zone**” means the areas described in Part 4 of Schedule 8;

“**Reserve**” means the Solitary Islands Aquatic Reserve declared by notification published in Gazette No. 62 of 26 April 1991, at page 3193, being the land described in Part 1 of Schedule 8 together with the waters within the Reserve, and includes the general use zone, the recreation zone, the refuge zone and the sanctuary zone;

“**sanctuary zone**” means the areas described in Part 5 of Schedule 8;

“**spearfishing**” means taking or attempting to take fish by means of a spear, speargun or similar device or by means of a bow and arrow.

Prohibited activity in Reserve generally

31. (1) A person must not:

- (a) take, or attempt to take, coral from the Reserve; or
- (b) engage in mining or exploration (in connection with mining or prospecting) of the seabed in the Reserve within 1 kilometre, measured horizontally, below mean high water mark of any of the islands or in any areas which are shallower than 20 metres at low tide;
- (c) conduct or participate in a recreational fishing competition in the Reserve; or
- (d) carry out any commercial tourist activity in the Reserve.

Maximum penalty: 100 penalty units in the case of a corporation, 50 penalty units in any other case.

(2) This clause is subject to the other provisions of this Part.

Prohibited activity in general use zone

32. (1) A person must not:

- (a) take, or attempt to take, fish, or marine vegetation, for sale from the general use zone; or
- (b) gather, or attempt to gather, or wilfully damage, destroy or interfere with, marine vegetation, except green sea lettuce (*Ulva lactuca*) or blackfish weed (*Enteromorpha intestinalis*), in the general use zone.

Maximum penalty: 100 penalty units in the case of a corporation, 50 penalty units in any other case.

(2) This clause is subject to the other provisions of this Part.

Prohibited activity in recreation zone

33. (1) A person must not:

- (a) take, or attempt to take, fish, or marine vegetation, for sale from the recreation zone; or
- (b) take, or attempt to take, fish (except abalone, beach worms, crabs, rock lobsters, cunjevoi, fin fish, oysters, pippies, sea urchins or yabbies) from the recreation zone; or
- (c) take, or attempt to take, fish (except rock lobsters and crabs) by means of a trap from the recreation zone; or
- (d) take, or attempt to take, fish by a net that may only be lawfully used by a commercial fisher from the recreation zone; or
- (e) gather, or attempt to gather, or wilfully damage, destroy or interfere with marine vegetation, except green sea lettuce (*Ulva lactuca*) or blackfish weed (*Enteromorpha intestinalis*), in the recreation zone.

Maximum penalty: 100 penalty units in the case of a corporation, 50 penalty units in any other case.

(2) This clause is subject to the other provisions of this Part.

Prohibited activity in refuge zone

34. (1) A person must not:

- (a) take, or attempt to take, fish from the refuge zone, except:
 - (i) fin fish by means of a hook and line; or
 - (ii) rock lobsters by means of a lawful trap in those parts of the refuge zone which are situated beneath or adjacent to headlands on the mainland; or
 - (iii) fish specified in the Table to this clause by means of spearfishing; or
- (b) take, or attempt to take, fish for a private aquarium from the refuge zone; or
- (c) gather, or attempt to gather, marine vegetation from the refuge zone; or
- (d) wilfully damage, destroy or interfere with marine vegetation in the refuge zone.

Maximum penalty: 100 penalty units in the case of a corporation, 50 penalty units in any other case.

(2) This clause is subject to the other provisions of this Part.

TABLE

Allowed species for spearfishing in refuge zone

Amberjack (*Seriola dumerilii*)
 Bream, yellowfin (*Acanthopagrus australis*)
 Cobia (*Rachycentron canadus*)
 Flathead, dusky (*Platycephalus fuscus*)
 Kingfish, yellowtail (*Seriola lalandi*)
 Leatherjacket, chinaman (*Nelusetta ayraudi*)
 Luderick, blackfish (*Girella tricuspidata*)
 Mackerel, spanish (*Scomberomorus commersoni*)
 Morwong, red (*Cheilodactylus fuscus*)
 Mulloway, jewfish (*Argyrosomus hololepidotus*)
 Rainbow runner (*Elagatis bipinnulatus*)
 Samson fish (*Seriola hippos*)
 Surgeon sawtail (*Prionurus microlepidotus*)
 Sweetlip (*Plectorhinchus flavomaculatus*)
 Tailor (*Pomatomus saltatrix*)
 Tarwhine (*Rhabdosargus sarba*)
 Trevally, diamond (*Alectis indica*)
 Trevally, golden (*Gnathandodon speciosus*)
 Wahoo (*Acanthocybium solandri*)

Prohibited activity in sanctuary zone

35. (1) A person must not:

- (a) take, or attempt to take, fish from the sanctuary zone; or
- (b) gather, or attempt to gather, marine vegetation from the sanctuary zone.

Maximum penalty: 100 penalty units in the case of a corporation, 50 penalty units in any other case.

(2) A person must not:

- (a) wilfully disturb, injure or interfere with fish in the sanctuary zone; or
- (b) wilfully damage, destroy or interfere with marine vegetation in the sanctuary zone.

(3) A person must not use an anchor in the sanctuary zone.

Maximum penalty: 100 penalty units in the case of a corporation, 50 penalty units in any other case.

(4) In this clause, “**anchor**” means any device attached to a boat by a cable, chain or rope dropped overboard so as to grip the seabed for the purpose of restricting the movement of the boat.

(5) This clause is subject to the other provisions of this Part.

General exemption

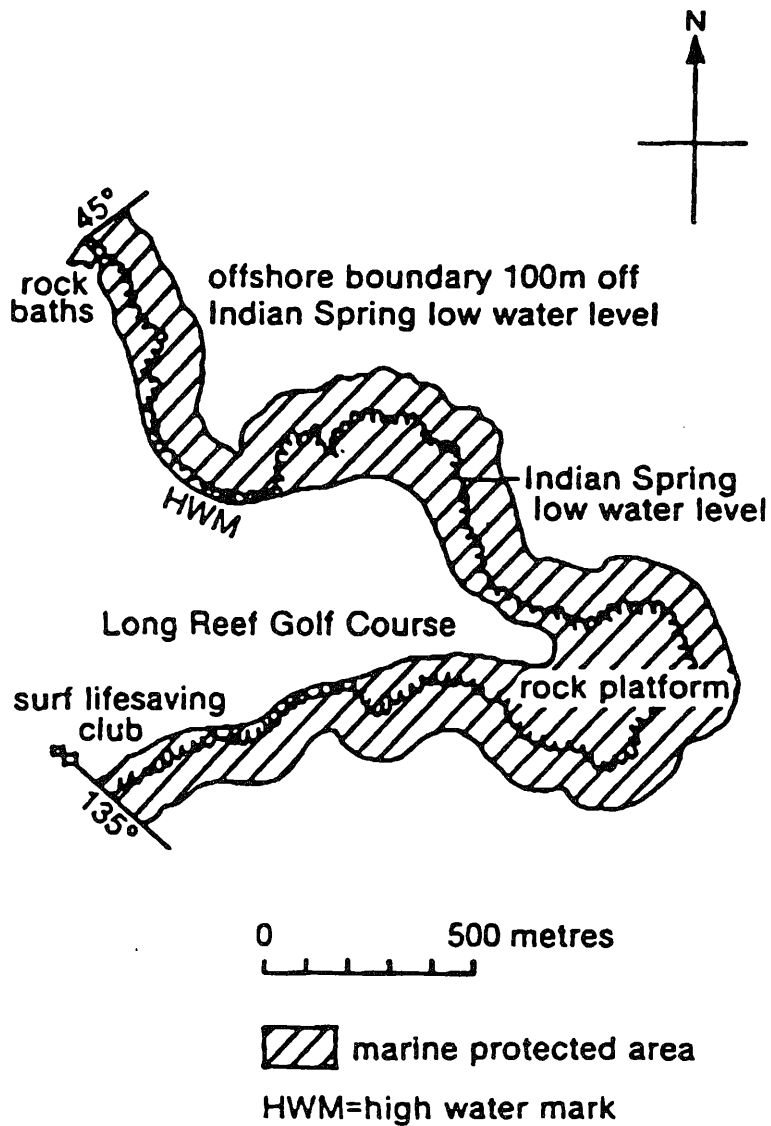
36. (1) A person may, in accordance with the written consent of the Director, do anything prohibited by this Part.

(2) The Director cannot grant a consent to a person to engage in an activity prohibited by clause 31 (1) (b).

SCHEDULE 1—LONG REEF AQUATIC RESERVE

(Cl. 7)

The Long Reef Aquatic Reserve comprises the area in the general vicinity of Dee Why shown hatched on the following diagram:

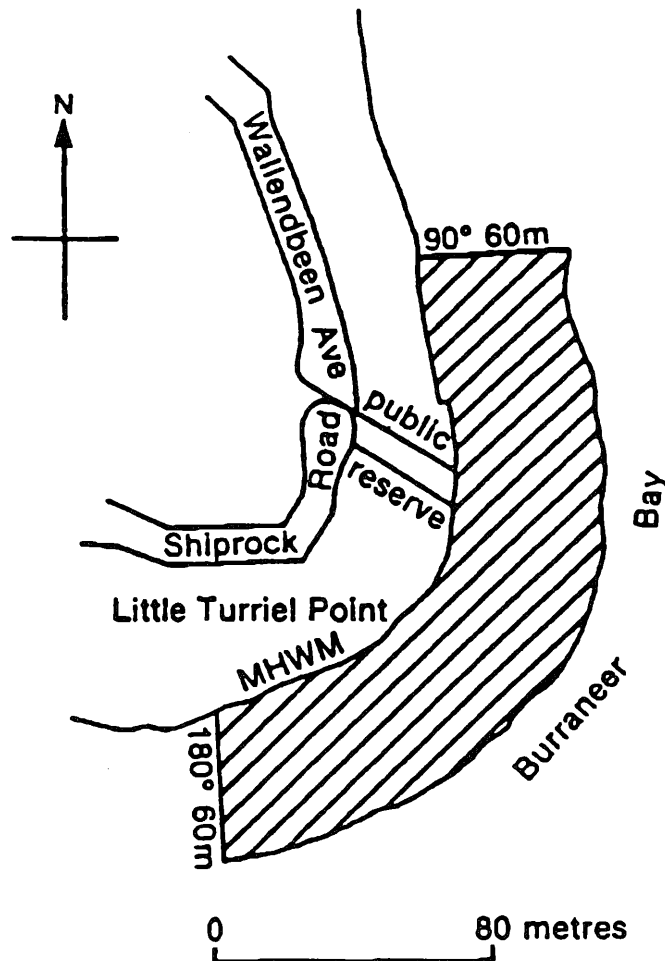
Diagram

SCHEDULE 2—SHIPROCK AQUATIC RESERVE

(Cl. 10)

The Shiprock Aquatic Reserve comprises the area in the general vicinity of Port Hacking shown hatched on the following diagram:

Diagram



 marine protected area

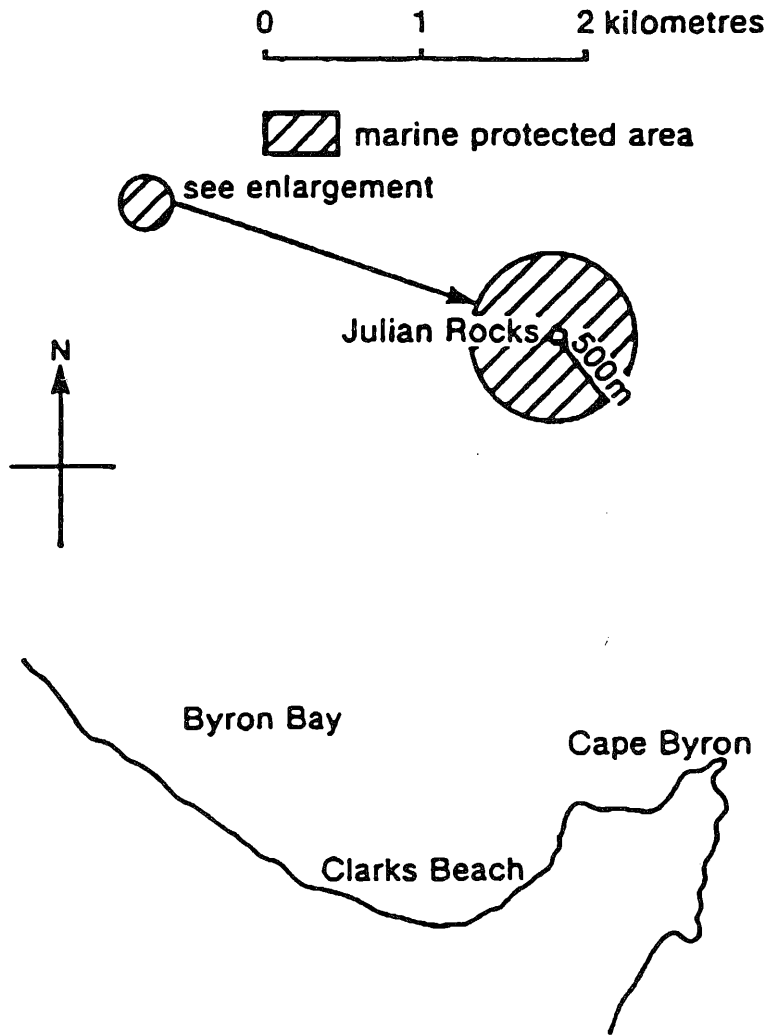
MHWM=mean high water mark

SCHEDULE 3—JULIAN ROCKS AQUATIC RESERVE

(Cl. 13)

The Julian Rocks Aquatic Reserve comprises the area in the general vicinity of Byron Bay shown hatched on the following diagram:

Diagram

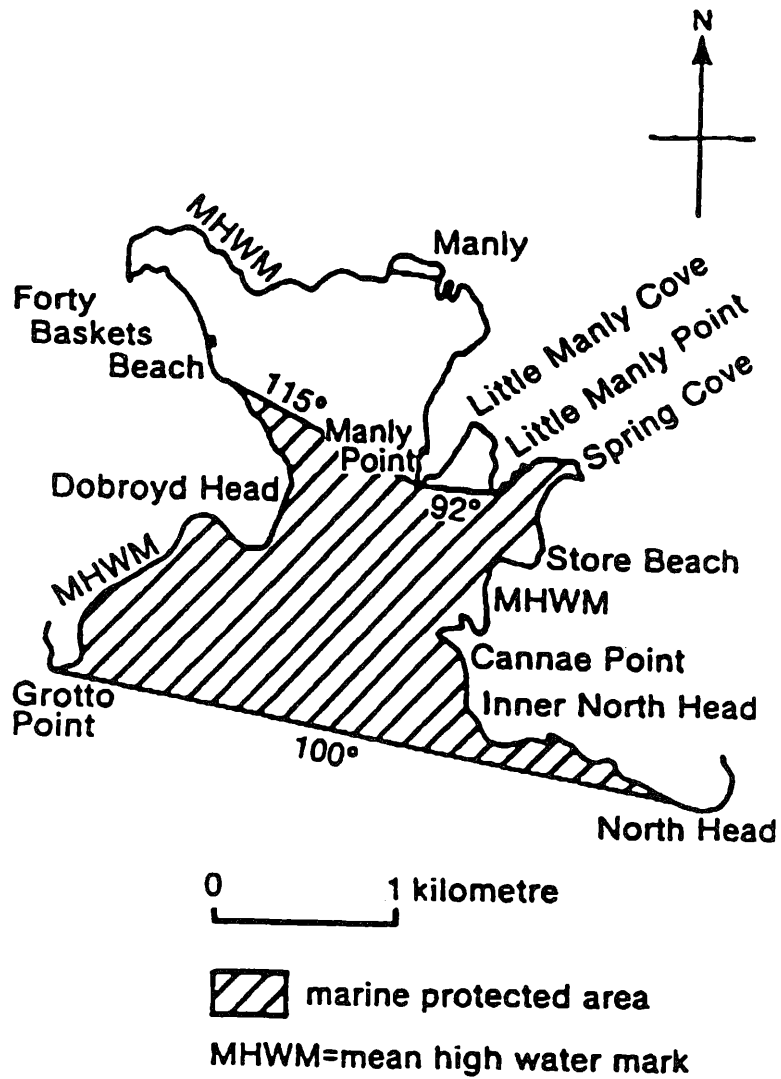


SCHEDULE 4—NORTH HARBOUR AQUATIC RESERVE

(Cl. 16)

The North Harbour Aquatic Reserve comprises the area in the general vicinity of Manly shown hatched on the following diagram:

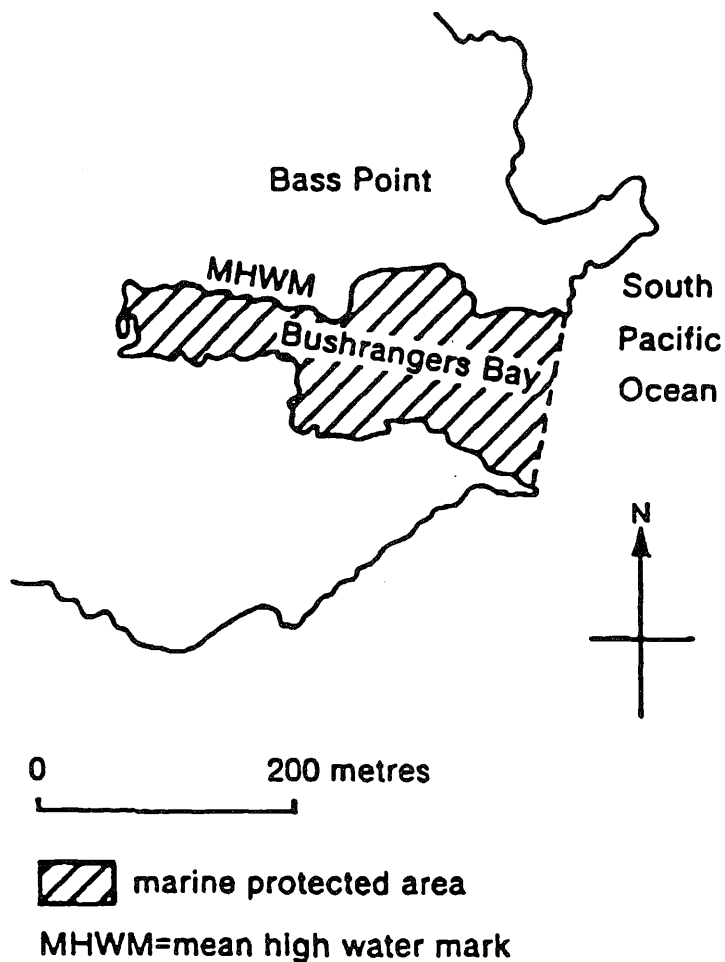
Diagram



SCHEDULE 5—BUSHRANGER'S BAY AQUATIC RESERVE

(Cl. 20)

The Bushranger's Bay Aquatic Reserve comprises the area in the general vicinity of Shellharbour shown hatched on the following diagram:

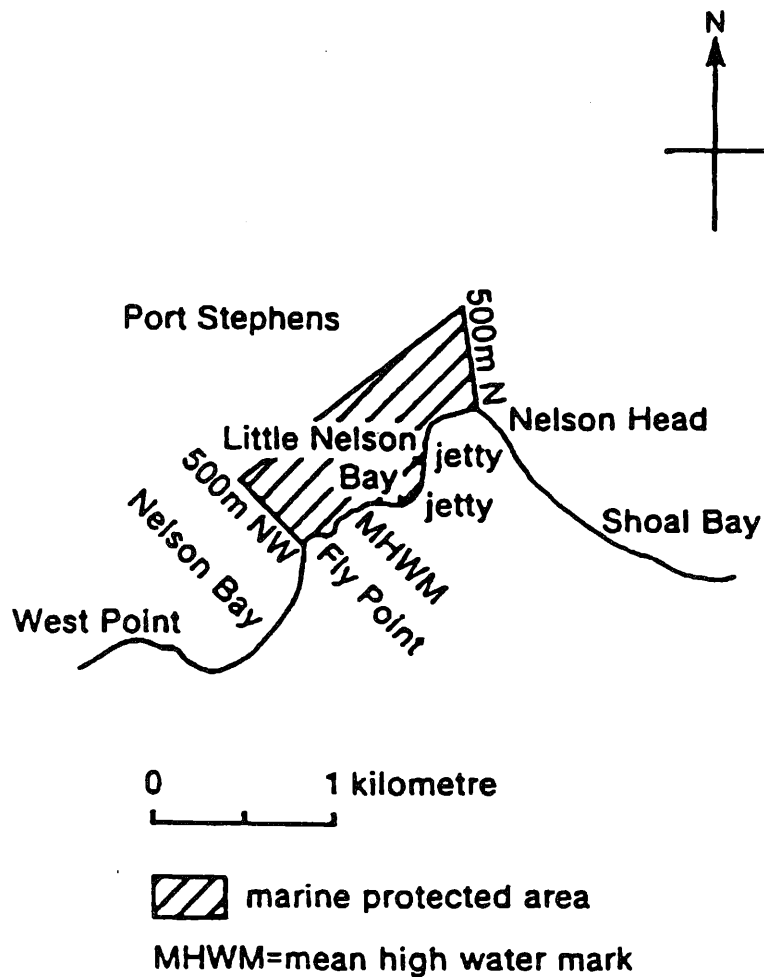
Diagram

SCHEDULE 6—FLY POINT-HALIFAX PARK AQUATIC RESERVE

(Cl. 23)

The Fly Point-Halifax Park Aquatic Reserve comprises the area in the general vicinity of Port Stephens shown hatched on the following diagram:

Diagram



SCHEDULE 7—TOWRA POINT AQUATIC RESERVE

(Cl. 26)

The Towra Point Aquatic Reserve comprises the area in the general vicinity of Botany Bay described by the following metes and bounds description and indicated by the hatching and dots on the following diagram:

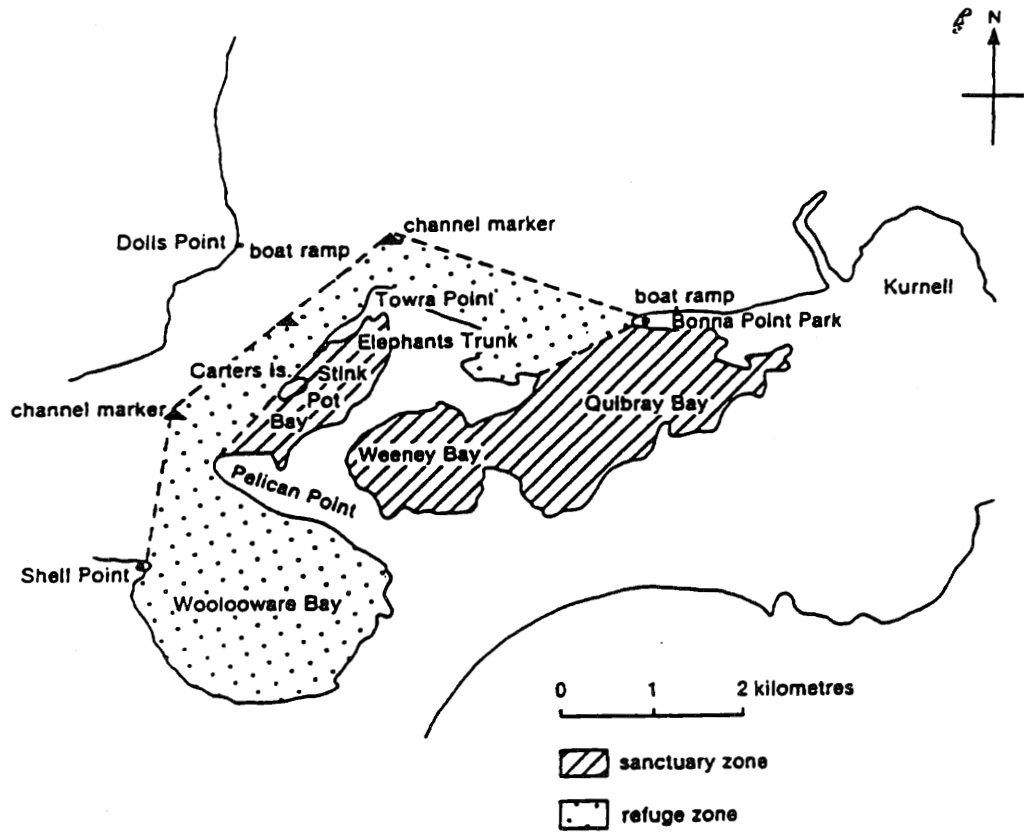
Metes and bounds description

Commencing at the northeastern extremity of Shell Point; then generally easterly along the mean high-water line around Woollooware, Stinkpot, Weeney and Quibray Bays to the point of intersection with a line drawn from the survey obelisk situated at Bonna Point to the port-hand channel marker situated approximately 1130 metres north of Towra Point; then by that line to the said port-hand channel marker; then generally southwesterly to the port-hand channel marker situated approximately 750 metres north of Pelican Point; then by a line generally southwesterly to the point of commencement.

Commencing at a post marked "FD" over broad-arrow situated on the northwestern extremity of Pelican Point; then by a line generally easterly following the mean high-water line and across any breached entrances of Stinkpot Bay to a post marked "FD" over broad-arrow situated on the Elephant's Trunk; then by a line generally southwesterly to the northern corner of Oyster Farm Lease 84.40; then to the point of commencement.

commencing at the point of intersection of the mean high-water mark with a line drawn from the survey obelisk at Bonna Point to the northeastern corner of Oyster Farm Lease 85.195; then generally southwesterly by that line; then continuing to the mean high-water mark; then along the mean high-water line around Weeney and Quibray Bays to the point of commencement.

Diagram



SCHEDULE 8—SOLITARY ISLANDS AQUATIC RESERVE

(Cl. 30)

PART 1—RESERVE

The Solitary Islands Aquatic Reserve comprises the area in the general vicinity of Coffs Harbour indicated on the accompanying map of Solitary Islands Aquatic Reserve.

PART 2—GENERAL USE ZONE

See accompanying map of Solitary Islands Aquatic Reserve.

All that area within a 3 nautical mile limit from the High Water Mark of North Solitary Island, North West Solitary Island and South Solitary Island and all coastal waters from High Water Mark due easterly to a line 3 nautical miles from the territorial sea baselines (as described in the Commonwealth of Australia Gazette No. S29, 9 February 1983) including all rivers, estuaries, lagoons, bays and inlets upstream to the tidal limit and extending from the easternmost point (High Water Mark) of Plover Island in the north southerly to the easternmost point (High Water Mark) of Muttonbird Island in the south as shown on the map entitled “Solitary Islands Aquatic Reserve” accompanying Part 1 of this Schedule, but excluding the waters described as “recreation zone”, “refuge zone” and “sanctuary zone” in Parts 3,4 and 5 of this Schedule and any lands or islands within the Reserve above Mean High Water Mark.

PART 3—RECREATION ZONE

Sandon River; Sandon Headland and Plover Island

See diagram 1 accompanying this Schedule.

Wooli Wooli River

See diagram 5 accompanying this Schedule.

North Rock

See diagram 9 accompanying this Schedule.

Red Rock Headland and Corindi River

See diagram 10 accompanying this Schedule.

Arrawarra Creek

See diagram 12 accompanying this Schedule.

Woolgoolga Headland

See diagram 13 accompanying this Schedule.

Bare Bluff

See diagram 14 accompanying this Schedule.

Moonee Creek

See diagram 16 accompanying this Schedule.

PART 4—REFUGE ZONE*Sandon River*

See diagram 1 accompanying this Schedule.

Pimpernel Rock

See diagram 2 accompanying this Schedule.

Minnie Water

See diagram 3 accompanying this Schedule.

Diggers Camp

See diagram 4 accompanying this Schedule.

North Solitary Island and North West Rock

See diagram 7 accompanying this Schedule.

Station Creek Headland

See diagram 8 accompanying this Schedule.

Corindi River

See diagram 10 accompanying this Schedule.

North West Solitary Island

See diagram 11 accompanying this Schedule.

PART 5—SANCTUARY ZONE*Wooli Wooli River*

See diagram 5 accompanying this Schedule.

Jones Point

See diagram 6 accompanying this Schedule.

North Solitary Island and North West Rock

See diagram 7 accompanying this Schedule.

North West Solitary Island

See diagram 11 accompanying this Schedule.

Arrawarra Headland

See diagram 12 accompanying this Schedule.

South West Solitary Island

See diagram 15 accompanying this Schedule.

South Solitary Island

See diagram 17 accompanying this Schedule.

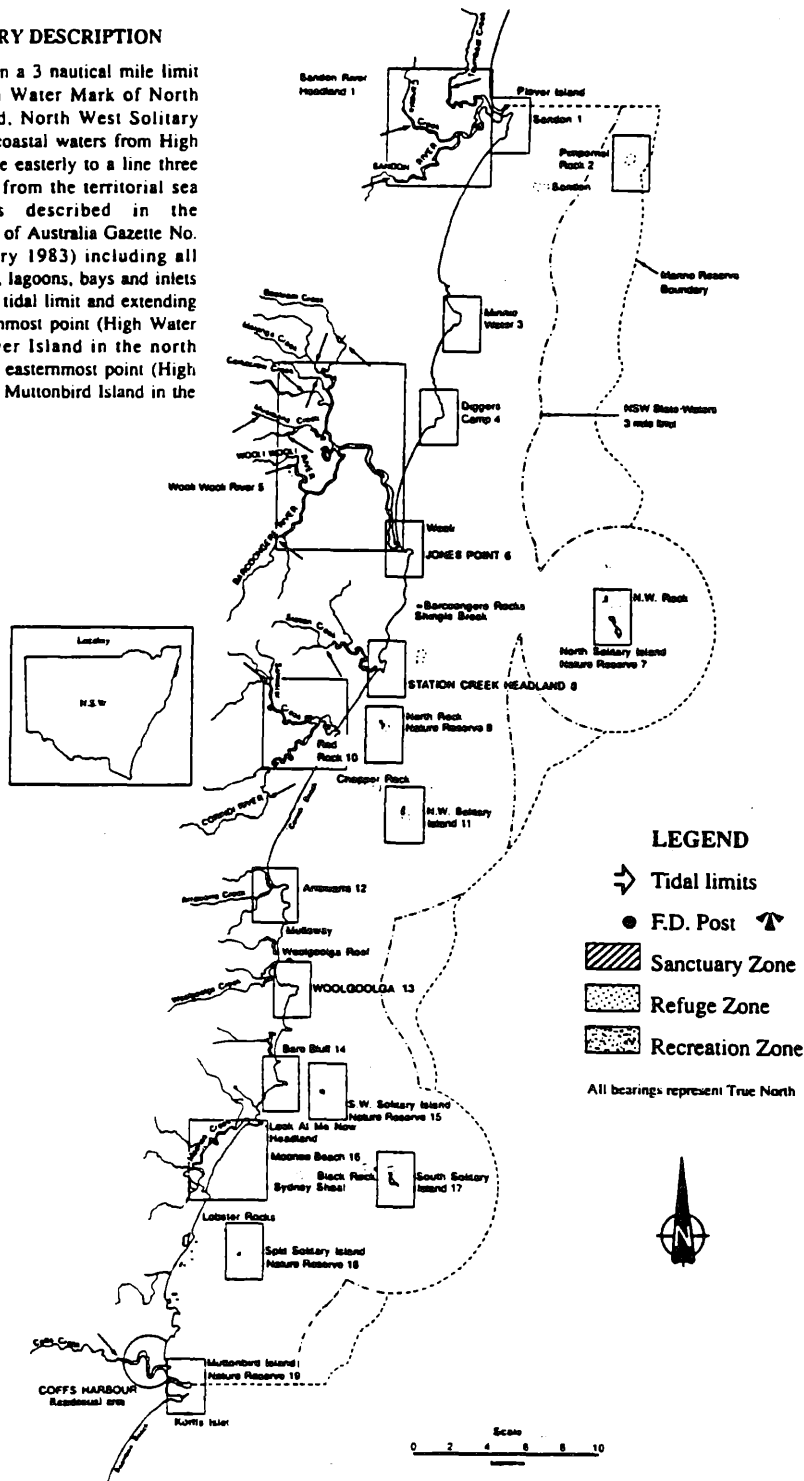
Spit Solitary Island

See diagram 18 accompanying this Schedule.

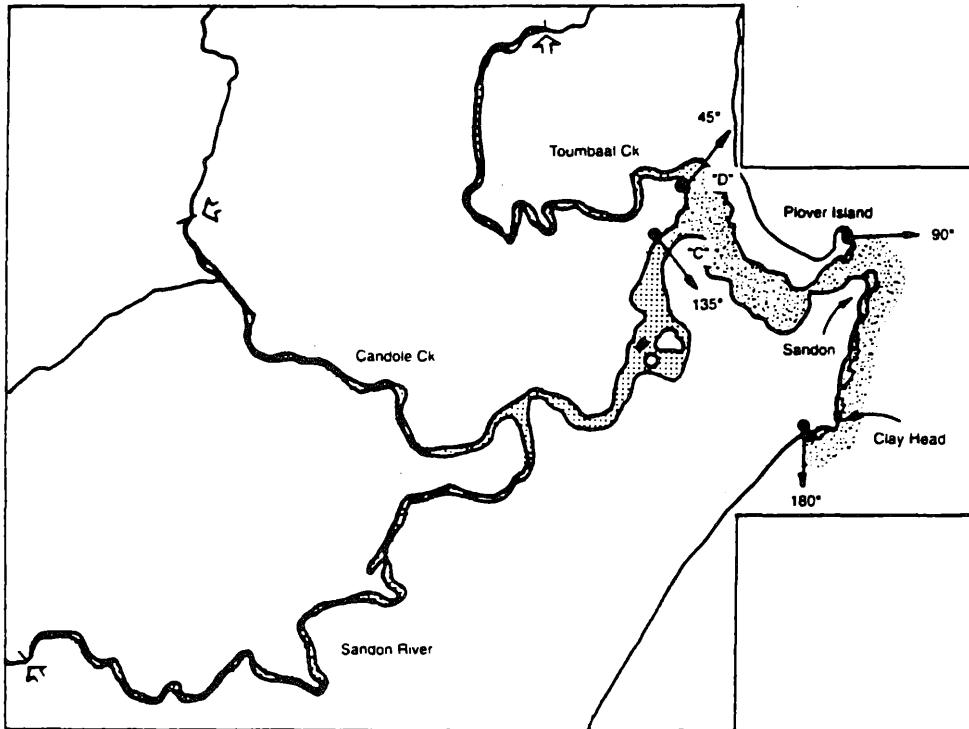
SOLITARY ISLANDS AQUATIC RESERVE

BOUNDARY DESCRIPTION

That area within a 3 nautical mile limit from the High Water Mark of North Solitary Island, North West Solitary Island and all coastal waters from High Water Mark due easterly to a line three nautical miles from the territorial sea baselines (as described in the Commonwealth of Australia Gazette No. S29, 9 February 1983) including all rivers, estuaries, lagoons, bays and inlets upstream to the tidal limit and extending from the easternmost point (High Water Mark) of Plover Island in the north southerly to the easternmost point (High Water Mark) of Muttonbird Island in the south.



I. SANDON RIVER AND SANDON HEADLAND



Refuge Zone (see legend)
 The whole of the tidal waters of Toumbaal Creek, Candole Creek, and Sandon River including all their creeks, bays and tributaries upstream from the lines marked "C" and "D" as denoted by the hatched area in the diagram hereto.

Recreation Zone (see legend)
 From MHW to 200m seawards from MLWM from the southern end of Clay Head marked "F.D. Post" to the eastern most end of Plover Island marked "F.D. Post" and all the tidal waters of the Sandon River upstream to the lines marked "C" and "D" as denoted by the hatched area in the diagram hereto.

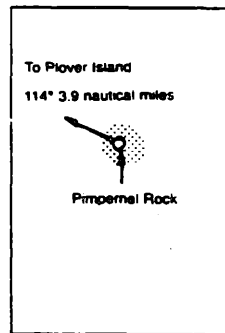
LEGEND

- ⇒ Tidal limits
- F.D. Post
- ▨ Sanctuary Zone
- ▤ Refuge Zone
- ▥ Recreation Zone

All bearings represent True North

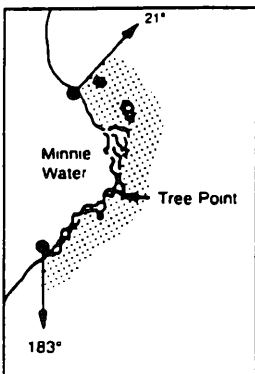


2. PIMPERNEL ROCK (Submerged)



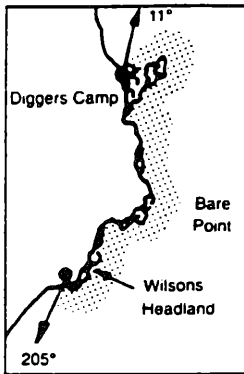
Refuge Zone (see legend)
 Radius of 200m from the highest point of the submerged rock as denoted by the hatched area in the diagram hereto.

3. MINNIE WATER



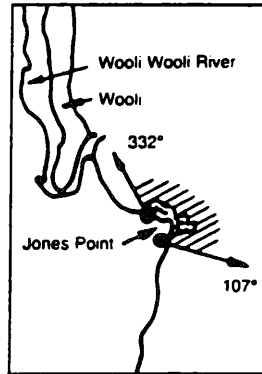
Refuge Zone (see legend)
From MHW to 200m seawards from MLWM between each F.D. Post bearing as denoted by the hatched area in the diagram hereto.

4. DIGGERS CAMP



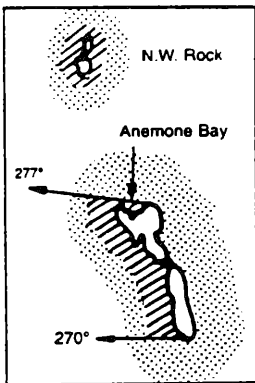
Refuge Zone (see legend)
From MHW to 200m seawards from MLWM between each F.D. Post bearing as denoted by the hatched area in the diagram hereto.

6. JONES POINT



Sanctuary Zone (see legend)
From MHW to 200m seawards from MLWM between each F.D. Post bearing as denoted by the hatched area in the diagram hereto.

7. NORTH SOLITARY ISLAND AND NORTH WEST ROCK



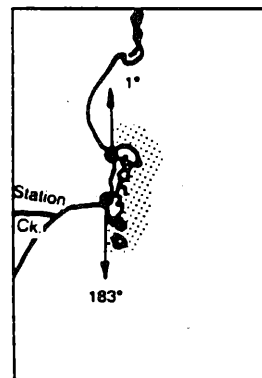
Sanctuary Zone (see legend)
From MHW to 200m seawards from MLWM between the northernmost and southernmost extremities on the western side of North Solitary Island including "Anemone Bay" as denoted by the hatched area in the diagram hereto.
From MHW to 100m seawards from MLWM of North West Rock as denoted by the hatched area in the diagram hereto.
Refuge Zone (see legend)
From MHW to 400m seawards from MLWM, excluding Sanctuary Zone, of North Solitary Island as denoted by the hatched area in the diagram hereto.
From MHW to 300m seawards from MLWM, excluding Sanctuary Zone, of North West Rock as denoted by the hatched area in the diagram hereto.

LEGEND

- ↔ Tidal limits
 - F.D. Post ▲
 - ▨ Sanctuary Zone
 - ▤ Refuge Zone
 - ▥ Recreation Zone
- All bearings represent True North

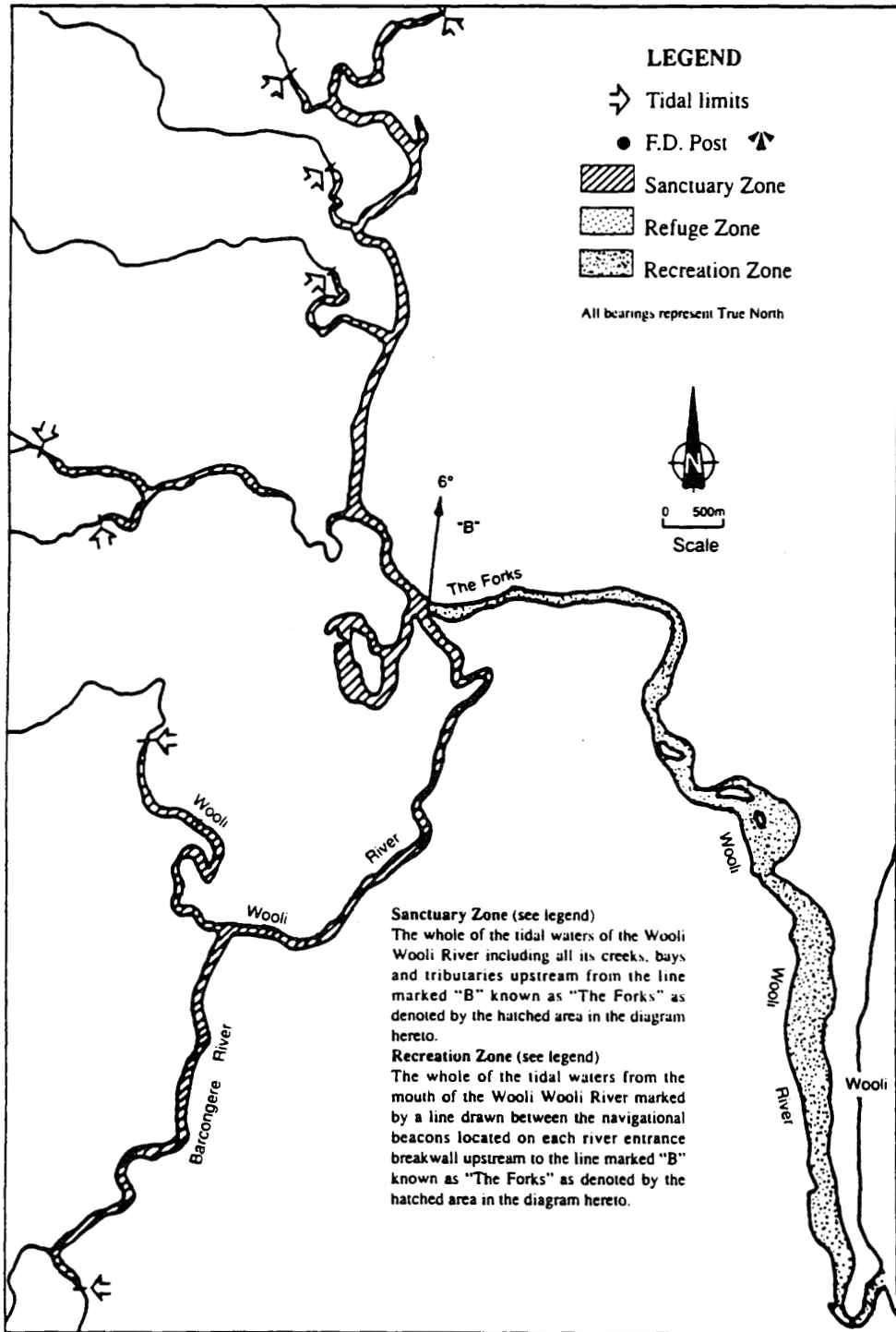


8. STATION CREEK HEADLAND




Refuge Zone (see legend)
From MHW to 200m seawards from MLWM between each F.D. Post bearing as denoted by the hatched area in the diagram hereto.

5. WOOLI WOOLI RIVER

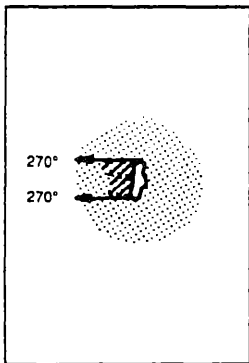


9. NORTH ROCK



Recreation Zone (see legend)
From MHW to 200m seawards from MLWM as denoted by the hatched area in the diagram hereto.

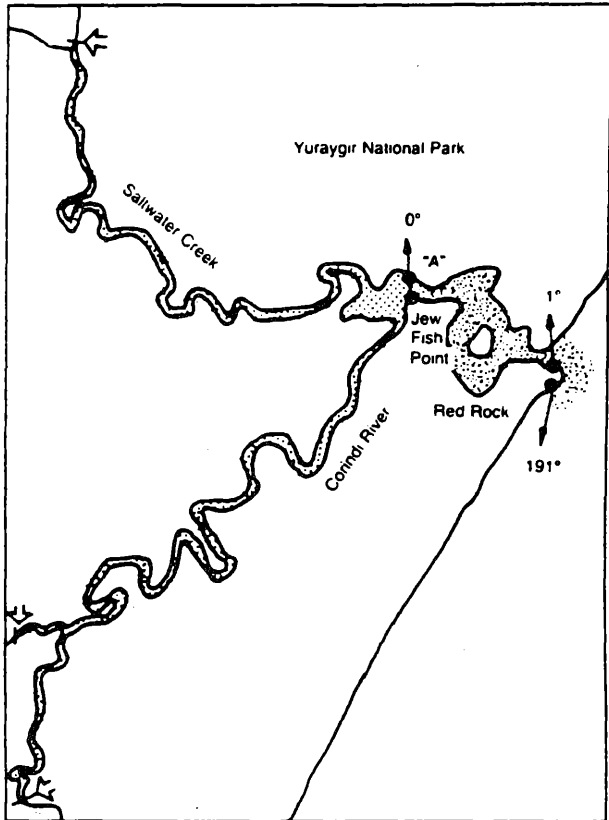
11. NORTH WEST SOLITARY ISLAND



Sanctuary Zone (see legend)
From MHW to 200m seawards from MLWM between the northernmost and southernmost extremities on the western side as denoted by the hatched area in the diagram hereto.

Refuge Zone (see legend)
From MHW to 400m seawards from MLWM, excluding the Sanctuary Zone, as denoted by the dotted area in the diagram hereto.

10. RED ROCK AND CORINDI RIVER



Refuge Zone (see legend)
The whole of the tidal waters of Salt Water Creek and Corindi River including all their creeks, bays and tributaries upstream from the line marked "A" as denoted by the dotted area in the diagram hereto.

Recreation Zone (see legend)
From MHW to 200m seawards from MLWM around the headland between each F.D. Post bearing and all tidal waters of the Corindi River upstream to the line marked "A" known as "Jew Fish Point" as denoted by the hatched area in the diagram hereto.

LEGEND




- ↔ Tidal limits
- F.D. Post ▲
- ▨ Sanctuary Zone
- ⋯ Refuge Zone
- ▤ Recreation Zone



0 500m
Scale

All bearings represent True North

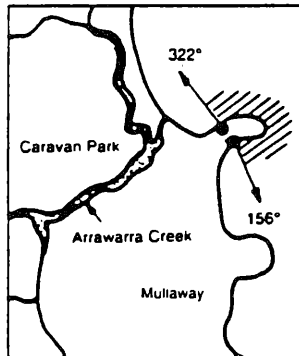
LEGEND

- Tidal limits
- F.D. Post ▲
-  Sanctuary Zone
-  Refuge Zone
-  Recreation Zone

All bearings represent True North



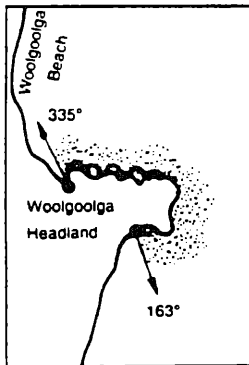
12. ARRAWARRA HEADLAND & CREEK



Sanctuary Zone (see legend)
From MHWM to 200m seawards from MLWM around the headland between each F.D. Post bearing as denoted by the hatched area in the diagram hereto.

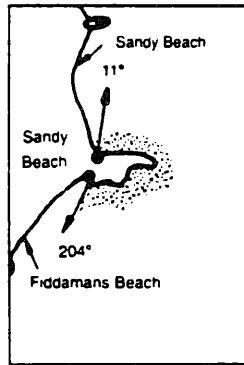
Recreation Zone (see legend)
The whole of tidal waters of Arrawarra Creek including all creeks, bays and tributaries as denoted by the hatched area in the diagram hereto.

13. WOOLGOOLGA HEADLAND



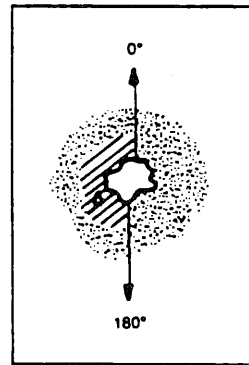
Recreation Zone (see legend)
From MHWM to 200m seawards from MLWM around the headland between each F.D. Post bearing as denoted by the hatched area in the diagram hereto.

14. BARE BLUFF



Recreation Zone (see legend)
From MHWM to 200m seawards from MLWM around the headland between each F.D. Post bearing as denoted by the hatched area in the diagram hereto.

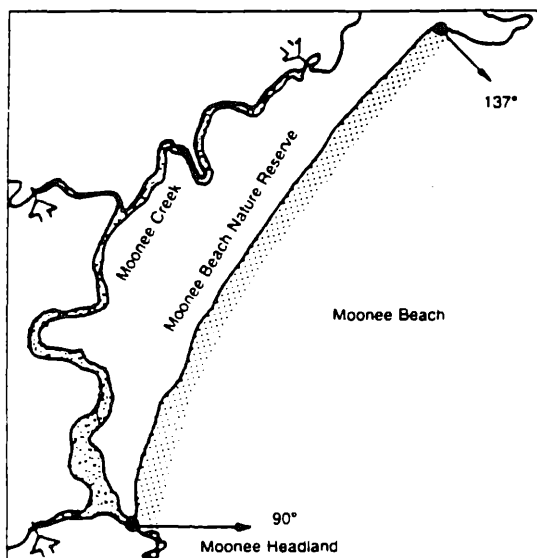
15. SOUTH WEST SOLITARY ISLAND



Sanctuary Zone (see legend)
From MHWM to 200m seawards from MLWM between the northernmost and southernmost extremities on the western side as denoted by the hatched area in the diagram hereto.

Refuge Zone (see legend)
From MHWM to 400m seawards from MLWM, excluding the Sanctuary Zone, as denoted by the hatched area in the diagram hereto.

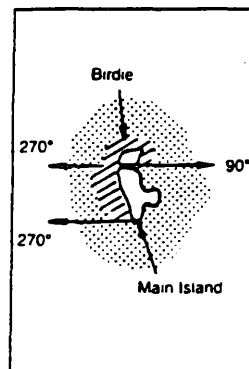
16. MOONEE BEACH & MOONEE CREEK



Refuge Zone (see legend)
From MHW to 200m seawards from MLWM between each F.D. Post bearing as denoted by the hatched area in the diagram hereto.

Recreation Zone (see legend)
The whole of the tidal waters of Moonee Creek including all creeks, bays and tributaries as denoted by the hatched area in the diagram hereto.

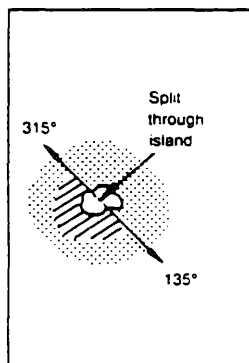
17. SOUTH SOLITARY ISLAND



Sanctuary Zone (see legend)
From MHW to 200m seawards from MLWM on the western side of the main island and from MHW to 100m seawards from MLWM around "Birdie" as denoted by the hatched area in the diagram hereto.

Refuge Zone (see legend)
From MHW to 400m seawards from MLWM excluding the Sanctuary Zone as denoted by the hatched area in the diagram hereto.

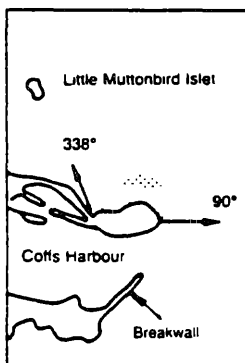
18. SPLIT SOLITARY ISLAND



Sanctuary Zone (see legend)
From the MHW to 200m seawards from MLWM on south western side of "split through island" as denoted by the hatched area in the diagram hereto.

Refuge Zone (see legend)
From MHW to 400m seawards from MLWM excluding the Sanctuary Zone as denoted by the hatched area in the diagram hereto.

19. MUTTONBIRD ISLAND



Refuge Zone (see legend)
From MHW to 200m seawards from MLWM around the headland between each F.D. Post bearing as denoted by the hatched area in the diagram hereto.

LEGEND

- ↔ Tidal limits
- F.D. Post ▲
- ▨ Sanctuary Zone
- ▤ Refuge Zone
- ▥ Recreation Zone

All bearings represent True North



0 500m
Scale

NOTES
TABLE OF PROVISIONS

PART 1—PRELIMINARY

1. Citation
2. Commencement
3. Definitions
4. Director's consent
5. Relationship of Regulation to other instruments under the Act
6. Savings

PART 2—LONG REEF

7. The Reserve
8. Taking of fish or marine vegetation prohibited
9. General exemption

PART 3—SHIPROCK

10. The Reserve
11. Taking of fish or marine vegetation prohibited
12. General exemption

PART 4—JULIAN ROCKS

13. The Reserve
14. Taking of fish or marine vegetation prohibited
15. General exemption

PART 5—NORTH HARBOUR

16. The Reserve
17. Taking of fish or marine vegetation prohibited
18. General exemption
19. Exemption for commercial fishers

PART 6—BUSHRANGER'S BAY

20. The Reserve
21. Taking of fish or marine Vegetation prohibited
22. General exemption

PART 7—FLY POINT—HALIFAX PARK

23. The Reserve
24. Taking of fish or marine vegetation prohibited
25. General exemption

PART 8—TOWRA POINT

26. The Reserve
27. Taking of fish or marine vegetation prohibited
28. General exemption
29. Exemption for commercial fishers

PART 9—SOLITARY ISLANDS AQUATIC RESERVE

30. Definitions
31. Prohibited activity in Reserve generally
32. Prohibited activity in general use zone
33. Prohibited activity in recreation zone
34. Prohibited activity in refuge zone
35. Prohibited activity in sanctuary zone
36. General exemption

SCHEDULE 1—LONG REEF AQUATIC RESERVE

SCHEDULE 2—SHIPROCK AQUATIC RESERVE

SCHEDULE 3—JULIAN ROCKS AQUATIC RESERVE

SCHEDULE 4—NORTH HARBOUR AQUATIC RESERVE

SCHEDULE 5—BUSHRANGER'S BAY AQUATIC RESERVE

SCHEDULE 6—FLY POINT-HALIFAX PARK AQUATIC RESERVE

SCHEDULE 7—TOWRA POINT AQUATIC RESERVE

SCHEDULE 8—SOLITARY ISLANDS AQUATIC RESERVE

EXPLANATORY NOTE

The object of this Regulation is to make provision for the management and protection of aquatic reserves in New South Wales.

The Regulation deals with the following matters:

- (a) formal matters of a machinery nature (Part 1);
- (b) the regulation of activities within Long Reef Aquatic Reserve (Part 2);
- (c) the regulation of activities within Shiprock Aquatic Reserve (Part 3);
- (d) the regulation of activities within Julian Rocks Aquatic Reserve (Part 4);
- (e) the regulation of activities within North Harbour Aquatic Reserve (Part 5);
- (f) the regulation of activities within Bushranger's Bay Aquatic Reserve (Part 6);
- (g) the regulation of activities within Fly Point-Halifax Park Aquatic Reserve (Part 7);
- (h) the regulation of activities within Towra Point Aquatic Reserve (Part 8);
- (i) the regulation of activities within Solitary Islands Aquatic Reserve (Part Q).

This Regulation is made under the Fisheries Management Act 1994, including section 197 (Regulations relating to aquatic reserves) and section 289 (the general regulation making power).
